

TRO 262

**SOUTH AYRSHIRE COUNCIL**  
**(Disabled Persons' Parking Places & Revocation)**  
**ORDER 2015**

**Statement of Reasons**

It is considered necessary to make the above Order to comply with the Disabled Persons' Parking Place Act (Scotland) Act 2009 and to improve accessibility for disabled persons to specific areas.

**Lesley Bloomer**  
**Executive Director of**  
**Economy Neighbourhood & Environment**

To index

South Ayrshire Council in exercise of the powers conferred on them by Section 32 and Part IV of Schedule 9 of the Road Traffic Regulation Act 1984 (hereinafter referred to as "the 1984 Act") and of all other enabling powers and after consultation with the Chief Constable of Police Scotland in accordance with Part III of Schedule 9 to the 1984 Act hereby make the following Order.

### **Citation and commencement**

1. This Order may be cited as "South Ayrshire Council (Disabled Persons' Parking Places & Revocation) Order 2015" and shall come into operation on the Monday 30<sup>th</sup> November 2015

### **Interpretation**

2. In this Order the following expressions have the meanings hereby assigned to them:-

"the 1984 Act" means the Road Traffic Regulation Act 1984

"Council" means South Ayrshire Council incorporated under and in terms of the Local Government etc. (Scotland) Act 1994 ;

"disabled person" has the meaning given by the Disabled Persons (Badges for Motor Vehicles (Scotland) Regulations 2000, as amended;

"disabled persons' badge" has the same meaning as in the Disabled Persons (Badges for Motor Vehicles) (Scotland) Regulations 2000, as amended, and is issued:-

- (i) under section 21 of the Chronically Sick and Disabled Persons Act 1970,
- (ii) under a provision of the law of Northern Ireland corresponding to that section, or
- (iii) by any member State other than the United Kingdom for purposes corresponding to the purposes for which badges under that section are issued;

"disabled persons' vehicle" means a vehicle lawfully displaying a disabled person's badge;

"disabled parking place" means a length of road which is provided for the leaving of a disabled persons vehicles as described by Article 3;

"disabled parking bay" means a space in a disabled parking place which is provided for the leaving of a disabled persons vehicle and is indicated in such a manner as the Council may determine by signs, carriageway markings, lines or other indications;

"parking attendant" means a person employed in accordance with Section 63A of the 1984 Act to carry out the functions therein;

"penalty Charge Notice" means a notice issued or served by a parking attendant pursuant to the provisions of Section 66 of the 1991 Act;

"road" has the same meaning as in the Roads (Scotland) Act 1984 (c.54) .

"vehicle" unless the context otherwise requires, means a vehicle of any description and includes a machine or implement of any kind drawn or propelled along roads whether or not by mechanical power.

### **3. Parking Places for Disabled Persons' Vehicles**

- (a) Each area of road which is described in the Schedules to this Order is hereby designated as a disabled parking place.
- (b) The disabled parking places designated in this Order shall only be used for the leaving of disabled person's vehicles displaying a valid disabled person's badge.
- (c) The limits of the disabled parking places designated in this Order and the limits of each disabled parking bay in a disabled parking place shall be indicated on the carriageway in such a manner as the local authority may determine by signs, carriageway markings, lines or other indications.
- (d) Every vehicle left in a disabled parking place designated in this Order shall so stand such that no disabled parking bay is occupied by more than one vehicle and that every part of the vehicle is within the limits of a disabled parking bay provided that, where the length of a vehicle precludes compliance with this paragraph, such vehicle shall be deemed to be within the limits of a parking bay if:-
  - (i) the extreme front portion or, as the case may be, the extreme rear portion of the vehicle is within 300 mm of an indication on the carriageway provided under this Order in relation to the parking bay; and
  - (ii) the vehicle, or any part thereof, is not within the limits of any adjoining parking bay.

### **4. Alteration of Position of a Vehicle**

Where any vehicle is standing in contravention of the provisions of Article 3, a police constable in uniform, a parking attendant in uniform, or a person duly authorised by the Council may alter, or cause to be altered, the position of the vehicle in order that the manner of standing of the said vehicle shall comply with the aforementioned provisions.

### **5. Removal of a Vehicle**

Where a police constable in uniform, a parking attendant in uniform, or a person duly authorised by the Council is of the opinion that any of the provisions contained in Article 3 have been contravened or have not been complied with in respect of a vehicle left in a length of road described by this Order, he or she may remove the vehicle, or cause the vehicle to be removed, from the length of road and, where it is so removed, shall provide for the safe custody of the vehicle.

### **6. Movement of a Vehicle in an emergency**

Any person duly authorised by the Council, or a police constable in uniform or a parking attendant in uniform, may move or cause to be moved, in case of an emergency, to any place they think fit, any vehicles left in any length of road described by this Order.

## **7. Power to suspend disabled persons parking places**

Save as provided in Article 8:

- (a) Any person duly authorised by the Council, a parking attendant in uniform or a police officer in uniform may suspend the use of a disabled parking place or any part thereof whenever such suspension is considered reasonably necessary :-
- (i) for the purpose of facilitating the movement of traffic or promoting its safety ;
  - (ii) for the purpose of any building operation, demolition, or excavation in or adjacent to the disabled parking place or the maintenance, improvement or reconstruction of the disabled parking place or the laying, erection, alteration, removal or repair in or adjacent to the disabled parking place of any sewer or of any main, pipe, apparatus for the supply of gas, water or electricity or of any telecommunications apparatus, traffic sign or parking meter;
  - (iii) for the convenience of occupiers of premises adjacent to the disabled parking place on any occasion of the removal of furniture from one office or dwelling house to another or the removal of furniture from such premises to a depository or to such premises from a depository ;
  - (iv) on any occasion on which it is likely by reason of some special attraction that any street will be thronged or obstructed ; or
  - (v) for the convenience of occupiers of premises adjacent to the parking place at times of weddings or funerals or on other special occasions.
  - (vi) Any person duly authorised by the Council, a parking attendant in uniform or a police officer in uniform may suspend for not longer than twenty-four hours the use of a parking place or part thereof whenever such suspension is considered reasonably necessary for the purpose of facilitating the movement of traffic or promoting its safety.
- (b) Any person suspending the use of a disabled parking place or any part thereof in accordance with paragraphs (a) of this Article shall thereupon place, or cause to be placed, in or adjacent to any part of that disabled parking place the use of which is suspended, a traffic sign in accordance with diagram 636 of the Traffic Signs Regulations and General Directions 2002 as amended, and remove or cover the sign that relates to that disabled parking place, indicating that waiting by vehicles is prohibited.
- (c) No person shall cause or permit a vehicle to be left in a parking space during such period as there is in or adjacent to that space a traffic sign placed in pursuance of paragraph (b) of this Article

## **8. Exception to the suspension of a disabled persons parking place**

Nothing in Article 7 shall prevent any person from causing or permitting a vehicle to be used in any suspended disabled persons parking place, or part thereof, so long as –

- (a) the vehicle is waiting owing to the driver being prevented from proceeding by circumstances beyond their control or to such waiting being necessary in order to avoid injury or damage to persons or property;

To [index](#)

- (b) the vehicle is waiting only for so long as may be necessary to enable it to be used in connection with the removal of any obstruction of traffic;
- (c) for so long as may be necessary to enable the vehicle, if it cannot conveniently be used for such purpose in any other road, to be used in connection with any building operation or demolition, the removal of any obstruction to traffic, the maintenance, improvement or reconstruction of any of the lengths of roads so referred to, or the laying, erection, alteration or repair in or near to any of the said lengths of roads, of any sewer or any main, pipe or apparatus for the supply of gas, water or electricity, or of any electronic communications apparatus;
- (d) the vehicle bearing the livery of a provider of a universal postal service which, whilst used by a universal service provider in the course of the provision of a universal postal service, is stationary only for so long as may be reasonably necessary for postal packets to be collected or delivered to or from adjacent premises or posting boxes;
- (e) the vehicle is in actual use in connection with the removal of furniture from one office or dwelling house to another or the removal of furniture from such premises to a depository or to such premises from a depository;

provided that in paragraphs (a) or (b) of this Article, the vehicle is left with the permission of the person suspending the use of the parking places or part thereof, a police constable in uniform, or a parking attendant in uniform; or

- (f) the vehicle is an emergency service vehicle being used in pursuance of statutory powers and duties.

## **9. Contraventions**

- (a) If a vehicle is left in a prohibited or restricted road or disabled parking place without complying with the requirements of this Order, a contravention shall have occurred and a penalty charge shall be payable. A Penalty Charge Notice showing the information required by the appropriate legislation may then be issued by a parking attendant in accordance with the requirements of the legislation or any subsequent applicable legislation or the vehicle may be removed from the location.
- (b). The particulars given in the Penalty Charge Notice attached to a vehicle in accordance with Article 9 (a) shall be treated as evidence in any proceedings relating to failure to pay such penalty charge.
- (c) Where a Penalty Charge Notice has been attached to a vehicle in accordance with the provisions of Article 9 (a) no person, not being the driver of the vehicle, a parking attendant in uniform, or some other person duly authorised by the Council, shall remove the notice from the vehicle unless authorised to do so by the keeper of the vehicle.
- (d) Where a parking attendant has removed or caused to be removed a vehicle in accordance with Articles 4, 5 and 6;

- (i) he /she shall provide for the safe custody of the vehicle;
- (ii) the Council shall be entitled to recover from the person responsible such charges in respect of the removal, storage and disposal of the vehicle as it might prescribe from time to time;
- (iii) the provisions of the 1984 Act as amended shall apply to the disposal of such vehicles removed by or on behalf of the Council pursuant to this Article.

10. Any reference in this Order to any enactment shall be construed as a reference to that enactment as amended by any subsequent enactment.

11. The Interpretation Act 1978 shall apply for the interpretation of this Order as it applies to an Act of Parliament

**12. Order to be revoked**

The Order specified in Schedule 32 is hereby revoked.

This Order together with the Schedules annexed and executed as relative hereto are subscribed for and on behalf of South Ayrshire Council by:

KAREN BOYD BRIGGS  
Legal and Licensing Manager, one of their officers  
Authorised to sign deeds

Signed: .....

Date: 14/10/15.....

Witness: Margo Sheddou.....

Full Name: MARGARET ROSS CAMPBELL SHEDDON  
Designation: SOLICITOR  
Address: County Buildings, Wellington Square  
Ayr.

SCHEDULE 1.

On-Street Parking Places for Disabled Persons' Vehicles in  
**ANNBANK.**

<b>Column 1</b>	<b>Column 2</b>	<b>Column 3</b>	<b>Column 4</b>
Parking Places Reference Number	Areas of roads designated as Parking Places within South Ayrshire in the village of <b>Annbank.</b>	Maximum Number of Parking Places	Special manner of standing in Parking Place
1	That part of the north side of Browns Crescent, Annbank near house number 15, which is bounded on the north by the edge of carriageway, which has a width throughout of 2.2 metres or thereby and which extends from a point 75 metres East of the east kerbline of Browns Crescent (B744) eastwards for a distance of 5.5 metres.	1	Parallel to the kerb
2	That part of the east side of Browns Crescent, Annbank near house number 19, which is bounded on the north by the edge of carriageway, which has a width throughout of 2.2 metres or thereby and which extends from a point 78 metres east of the east kerbline of Browns Crescent (B744) north-eastwards for a distance of 5.5 metres.	1	Parallel to the kerb
3	That part of the west side of Goodwin Drive, Annbank near house number 91, which is bordered on the west by the edge of carriageway, which has a width throughout of 2 metres or thereby and which extends from a point 75 metres or thereby north of the extended north kerbline of Goodwin Drive for a distance of 6.1 metres.	1	Parallel to the kerb

This is Schedule 1 referred to in the foregoing Order



To index

SCHEDULE 2.

On-Street Parking Places for Disabled Persons' Vehicles in  
**AYR.**

<b>Column 1</b>	<b>Column 2</b>	<b>Column 3</b>	<b>Column 4</b>
Parking Places Reference Number	Areas of roads designated as Parking Places within South Ayrshire in the town of <b>Ayr</b> .	Maximum Number of Parking Places	Special manner of standing in Parking Place
1	That part of the north side of Anderson Crescent, Ayr near house number 13, which is bounded on the north by the edge of carriageway, which has a width throughout of 2 metres or thereby and which extends from a point 68.2 metres west of The Mount, westwards for a distance of 5.5 metres.	1	Parallel to the kerb
2	That part of the south side of Annpit Road, Ayr, near house number 41B, which is bounded on the south by the edge of carriageway, which has a width throughout of 2.2 metres or thereby and which extends from a point 46.3 metres east from the extended kerbline of Maryfield Road for a distance of 5.6 metres.	1	Parallel to the kerb
3	That part of the east side of Annpit Road, Ayr, near house number 42D, which is bounded on the east by the edge of carriageway, which has a width throughout of 2 metres or thereby and which extends from a point 2.6 metres south from the extended north kerbline of Edenhall Road for a distance of 4.4 metres.	1	Parallel to the kerb
4	That part of the north side of Backhawkhill Avenue, Ayr, near house number 27, which is bounded on the north by the edge of carriageway, which has a width throughout of 2 metres or thereby and which extends from a point 53 metres east of the extended east kerbline of Wilson Street for a distance of 5.6 metres.	1	Parallel to the kerb
5,6	That part of the south side of Bath Place which is bounded on the south by the edge of the carriageway, and which has a width throughout of 5.6 metres and which extends from a point 48 metres west of the extended west kerbline of Wellington Square (west leg), westwards for a distance of 8 metres.	2	At an angle of 60 degrees to the nearest edge of carriageway

To index



8	That part of the south side of Bellevue Crescent, Ayr, near house number 51 which is bounded on the south by the edge of carriageway, which has a width throughout of 2.4 metres or thereby and which extends from a point 48 metres East of the extended east kerbline of Bellevue Lane for a distance of 5.2 metres.	1	Parallel to the kerb
9	That part of the north side of Bellevue Crescent, Ayr, near house number 54 which is bounded on the south by the edge of carriageway, which has a width throughout of 2.4 metres or thereby and which extends from a point 2 metres East of the extended east kerbline of Bellevue Lane for a distance of 5.2 metres.	1	Parallel to the kerb
10	That part of the north side of Bellevue Crescent Ayr near house number 40, which is bounded on the north by the edge of carriageway, which has a width throughout of 2.2 metres or thereby and which extends from a point 60 metres east of the extended east kerbline of Bellevue Lane eastwards for a distance of 6 metres.	1	Parallel to the kerb
11	That part of the north side of Bellevue Crescent Ayr near house number 30, which is bounded on the north by the edge of carriageway, which has a width throughout of 2.2 metres or thereby and which extends from a point 99 metres east of the extended east kerbline of Bellevue Lane eastwards for a distance of 6 metres.	1	Parallel to the kerb
12	That part of the south side of Bruce Crescent Ayr near house number 2, which is bounded on the south by the edge of carriageway, which has a width throughout of 2.2 metres or thereby and which extends from a point 22 metres south of the extended south kerbline of Citadel Place southwards for a distance of 6.5 metres.	11	Parallel to the kerb
13	That part of the north side of Burnbank Road, Ayr, near house number 67, which is bounded on the north by the edge of carriageway, which has a width throughout of 2.4 metres or thereby and which extends from a point 85 metres east of the extended east kerbline of Annfield Glen Road, eastwards for a distance of 5.5 metres.	1	Parallel to the kerb

To [index](#)

13	That part of the south side of Burnbank Road, Ayr, near house number 94, which is bounded on the south by the edge of carriageway, which has a width throughout of 2.4 metres or thereby and which extends from a point 2 metres east of the extended east kerbline of Burnbank Place, southwards for a distance of 7 metres.	1	Parallel to the kerbline
14	That part of the south side of Burnbank Road, Ayr, near house number 88, which is bounded on the south by the edge of carriageway, which has a width throughout of 2.4 metres or thereby and which extends from a point 4 metres west of the extended west kerbline of Burnbank Place, southwards for a distance of 7 metres.	1	Parallel to the kerbline
15, 16	That part of the east side of Burns Statue Square, Ayr, which is bordered on the east side by the edge of the carriageway , which has width throughout of 5.4 metres and which extends from a point 5.5 metres south of the south kerbline of Burns Statue Square, southwards for a distance of 5.4 metres.	2	At right angles to The kerb
17	That part of the east side of Caledonia Road Ayr near house number 202, which is bounded on the east by the edge of carriageway, which has a width throughout of 2 metres or thereby and which extends from a point 24 metres south of the extended south kerbline of Glencairn Road southwards for a distance of 7 metres.	1	Parallel to the kerb
18,19	That part of the east side of Caledonia Road Ayr near house number 204, which is bounded on the east by the edge of carriageway, which has a width throughout of 2 metres or thereby and which extends from a point 16 metres south of the extended south kerbline of Glencairn Road southwards for a distance of 14.5 metres.	2	Parallel to the kerb
20	That part of the north side of Cambuslea Road, Ayr, near house number 19, which is bounded on the north by the edge of carriageway, which has a width throughout of 2.1 metres or thereby and which extends from a point 109 metres east from the extended kerbline of Hunters Ave for a distance of 8 metres.	1	Parallel to the kerb

To index

21	That part of the west side of Celandine Bank, Ayr, near house number 20, which is bounded on the west by the edge of carriageway, which has a width throughout of 2.6 metres or thereby and which extends from a point 35.1 metres north from the extended north kerblines of Sorrel Drive for a distance of 5.4 metres.	1	Parallel to the kerb
22	That part of the north side of Content Avenue, Ayr, near house number 13, which is bounded on the north by the edge of carriageway, which has a width throughout of 2.1 metres or thereby and which extends from a point 70 metres east from the extended kerblines of Dam Park Road for a distance of 8.1 metres.	1	Parallel to the kerb
23	That part of the north side of Craigie Avenue, Ayr, near house number 1B, which is bounded on the north by the edge of carriageway, which has a width throughout of 2.4 metres or thereby and which extends from a point 3.6 metres east from the extended kerblines of Content Street for a distance of 5.5 metres.	1	Parallel to the kerb
24	That part of the north side of Craigie Avenue, Ayr, near house number 5A, which is bounded on the north by the edge of carriageway, which has a width throughout of 2.5 metres or thereby and which extends from a point 30 metres east from the extended kerblines of Content Street for a distance of 5.6 metres.	1	Parallel to the kerb
25	That part of the west side of Cranesbill Court, Ayr, near house number 6, which is bounded on the west by the edge of carriageway, which has a width throughout of 2.6 metres or thereby and which extends from a point 41 metres west from the extended south kerblines of School Entrance for a distance of 4.7 metres.	1	Parallel to the kerb
26	That part of the west side of Dalmellington Road Ayr near house number 114, which is bounded on the northeast by the edge of carriageway, which has a width throughout of 2 metres or thereby and which extends from a point 85 metres south of the extended south kerblines of Burnbank Road northwards for a distance of 6 metres.	1	Parallel to the kerb

To [index](#)

27	That part of the North side of Dalmellington Road, Ayr, near house number 48A which is bounded on the north by the edge of carriageway, which has a width throughout of 2.6 metres or thereby and which extends from a point 34 metres west of the extended west kerbline of Dalmellington Road for a distance of 4.1m metres.	1	Parallel to the kerb
28	That part of the north side of Dalmilling Crescent Ayr near house number 70 which is bounded on the north by the edge of carriageway, which has a width throughout of 2.2 metres or thereby and which extends from a point 97metres east of the extended east kerbline of Dalmilling Crescent eastwards for a distance of 6.6 metres.	1	At right angles to the kerb
29	That part of the west side of Eglinton Terrace, Ayr, near house number 2 which is bounded on the west by the edge of carriageway, which has a width throughout of 2.4 metres or thereby and which extends from a point 27 metres north of the extended north kerbline of Ailsa Place for a distance or 5.6m metres.	1	Parallel to the kerb
30	That part of the south side of Elba Street, Ayr, near house number 70B which is bounded on the south by the edge of carriageway, which has a width throughout of 2.4 metres or thereby and which extends from a point 17 metres west of the extended west kerbline of Queen Street for a distance of 5.5m metres.	1	Parallel to the kerb
31	That part of the south side of Elba Street, Ayr, near house number 68A which is bounded on the south by the edge of carriageway, which has a width throughout of 2.4 metres or thereby and which extends from a point 23 metres west of the extended west kerbline of Queen Street for a distance of 5.5m metres.	1	Parallel to the kerb
32-51	That area of the Esplanade, Ayr, which is bounded on the west side by so much of the edge of the carriageway of that road as extends from the extended south kerbline of Pavilion Road to a point 5 metres south of the extended north kerbline of Bath Place and which has a width throughout or 5 metres.	20	At an angle of 90 degrees to the nearest edge of the carriageway

52,53	That part of the north side of Falkland Road, Ayr, near house numbers 4 and 6, which is bounded on the north by the edge of carriageway, which has a width throughout of 2.1 metres or thereby and which extends from a point 29 metres east of the extended east kerbline of Falkland Place for a distance of 15.6 metres.	2	Parallel to the kerb
54	That part of the south side of Falkland Road Ayr near house number 3 which is bounded on the south by the edge of carriageway, which has a width throughout of 2.2 metres or thereby and which extends from a point 64 metres west of the extended west kerbline of Prestwick Road westwards for a distance of 6.6 metres.	1	Parallel to the kerb
55	That part of the west side of Fenwickland Avenue, Ayr, near house number 12A, which is bounded on the west by the edge of carriageway, which has a width throughout of 2.4 metres or thereby and which extends from a point 67 metres south of the extended south kerbline of Belmont Road, southwards for a distance of 5.7 metres.	1	Parallel to the kerb
56	That part of the south east side of Fern Brae, Ayr, at the north east corner of the car park area off Sorrell Drive, has a width throughout of 2.4 metres or thereby for a distance or 5 metres.	1	Parallel to the kerb
57	That part of the northeast side of Firbank, Ayr, near house number 17, which is bounded on the west by the edge of carriageway, northeast has a width throughout of 2.2 metres or thereby and which extends from a point 13 metres from the extended northeast kerbline of Roman Road for a distance of 7 metres.	1	Parallel to the kerb
58	That part of the west side of Foxglove Place, Ayr, near house number 1, which is bounded on the west by the edge of carriageway, which has a width throughout of 2.7 metres or thereby and which extends from a point 52.3 metres from the extended south kerbline of Bracken Park for a distance of 5.8 metres.	1	At right angles to the kerb

To [index](#)

59	That part of the west side of Galloway Avenue, Ayr, near house number 17, which is bounded on the west by the edge of carriageway, which has a width throughout of 2.2 metres or thereby and which extends from a point 26.1 metres south from the extended south kerbline of McLean Street for a distance of 5.5 metres.	1	Parallel to the kerb
60	That part of the west side of Georges Avenue, Ayr, near house number 26, which is bounded on the west by the edge of carriageway, which has a width throughout of 2.5 metres or thereby and which extends from a point 128.4 metres south from the extended kerbline of Northfield Avenue for a distance of 5.5 metres.	1	Parallel to the kerb
61	That part of the west side of Georges Avenue, Ayr, near house number 20 which is bounded on the west by the edge of carriageway, which has a width throughout of 2.5 metres or thereby and which extends from a point 92 metres south from the extended south kerbline of Northfield Avenue for a distance of 5.5 metres.	1	Parallel to the kerb
62	That part of the south side of George Street, Ayr, near house number 82, which is bounded on the south by the edge of carriageway, which has a width throughout of 2.3 metres or thereby and which extends from a point 9 metres west of the extended west kerbline of James Street for a distance of 5.5 metres.	1	Parallel to the kerb
63	That part of the north side of Glenconnor Road, Ayr, near house number 65, which is bounded on the north by the edge of carriageway, which has a width throughout of 3.3 metres or thereby and which extends from a point 23 metres from the extended north kerbline of Glenconnor Road for a distance of 5.3 metres.	1	Parallel to the kerb
64	That part of the north east side of Glenconnor Place Ayr near house number 7, which is bounded on the northeast by the edge of carriageway, which has a width throughout of 2.2 metres or thereby and which extends from a point 22 metres north west of the extended west kerbline of Glencairn Road north westwards for a distance of 6.2 metres.	1	Parallel to the kerb

To index

65	That part of the south side of Glendale Crescent, Ayr, near house number 43, which is bounded on the east by the edge of carriageway, which has a width throughout of 2 metres or thereby and which extends from a point 65 metres north of the extended north kerblines of Glendale Place, southwards for a distance of 6 metres.	1	Parallel to the kerblines
66	That part of the east side of Glendale Crescent, Ayr, near house number 65, which is bounded on the east by the edge of carriageway, which has a width throughout of 2.4 metres or thereby and which extends from a point 13 metres south of the extended south kerblines of Glendale Place, eastwards for a distance of 6 metres.	1	Parallel to the kerblines
67	That part of the north side of Glenmuir Road, Ayr near house number 85 which is bounded on the north by the edge of carriageway, which has a width throughout of 2.2 metres or thereby and which extends from a point 27 metres west of the extended west kerblines of Glenmuir Place westwards for a distance of 6.6 metres..	1	Parallel to the kerblines
68	That part of the north side of Glenmuir Road, Ayr near house number 25 which is bounded on the north by the edge of carriageway, which has a width throughout of 2.2 metres or thereby and which extends from a point 56 metres west of the extended east kerblines of Braeside Road eastwards for a distance of 6.6 metres.	1	Parallel to the kerblines
69	That part of the north side of Glenmuir Road, Ayr near house number 5B which is bounded on the north by the edge of carriageway, which has a width throughout of 2.2 metres or thereby and which extends from a point 47 metres east of the extended east kerblines of Sloan Street eastwards for a distance of 6.6 metres.	1	Parallel to the kerblines
70	That part of the west side of Glenmuir Place, Ayr, near house number 27, which is bounded on the west side by the edge of carriageway, which has a width throughout of 2.1 metres or thereby and which extends from a point 39.4 metres north of the extended north kerblines of Glenmuir Road, northwards for a distance of 5.5 metres.	1	Parallel to the kerb

71	That part of the west side of Glenmuir Place, Ayr, near house number 29, which is bounded on the west side by the edge of carriageway, which has a width throughout of 2.1 metres or thereby and which extends from a point 44.9 metres north of the extended north kerbline of Glenmuir Road, northwards for a distance of 6.3 metres.	1	Parallel to the kerb
72	That part of the south side of Harebell Place, Ayr, near house number 1, which is bounded on the south by the edge of carriageway, which has a width throughout of 2.5 metres or thereby and which extends from a point 26 metres east from the extended south kerbline of Kincaidston Drive, eastwards for a distance of 4.8 metres.	1	At right angles to the kerb
73	That part of the south side of Hawkhill Ave, Ayr, near house number 46, which is bounded on the south by the edge of carriageway, which has a width throughout of 2 metres or thereby and which extends from a point 62 metres east from the extended east kerbline of Burnett Terrace, eastwards for a distance of 6.2 metres.	1	Parallel to the kerb
74	That part of the northwest side of High Road Ayr near house number 7B, which is bounded on the northwest by the edge of carriageway, which has a width throughout of 5.5 metres or thereby and which extends from a point 68 metres east of the extended east kerbline of Low Road eastwards for a distance of 2.8metres.	1	At right angles to the kerb
75	That part of the west side of Hillfoot Road Ayr near house number 79, which is bounded on the west by the edge of carriageway, which has a width throughout of 2.2 metres or thereby and which extends from a point 9 metres north of the extended east kerbline of Pine Brae northwards for a distance of 6.2 metres.	1	Parallel to the kerb
76	That part of the south side of James Brown Avenue, Ayr near house number 136 which is bounded on the south by the edge of carriageway, which has a width throughout of 2.2 metres or thereby and which extends from a point 62 metres south of the extended south kerbline of James Brown Avenue southwards for a distance of 6.6 metres..	1	At right angles to the kerb

To [index](#)



77	That part of the north side of James Brown Avenue, Ayr, near house number 61, which is bounded on the north by the edge of carriageway, which has a width throughout of 2.5 metres or thereby and which extends from a point 5.2 metres east of the extended south kerbline of James Brown Avenue, east for a distance of 5.2 metres.	1	Parallel to the kerb
78	That part of the south side of James Brown Avenue, Ayr, near house number 26, which is bounded on the south by the edge of carriageway, which has a width throughout of 2.5 metres or thereby and which extends from a point 51.5 metres south of the extended south kerbline of James Brown Avenue, south for a distance of 7.8 metres.	1	Parallel to the kerb
79	That part of the southwest side of James Street, Ayr near house number 4 which is bounded on the southwest by the edge of carriageway, which has a width throughout of 2.2 metres or thereby and which extends from a point 27 metres north west of the extended northwest kerbline of Elba Street northwestwards for a distance of 6.2 metres.	1	Parallel to the kerb
80	That part of the southwest side of James Street, Ayr near house number 2 which is bounded on the southwest by the edge of carriageway, which has a width throughout of 2.2 metres or thereby and which extends from a point 36 metres north west of the extended northwest kerbline of Elba Street northwestwards for a distance of 6.6 metres or thereby.	1	Parallel to the kerb
81	That part of the west side of John Street, Ayr, near house number 34, which is bounded on the west by the edge of carriageway, which has a width throughout of 2.5 metres or thereby and which extends from a point 36 metres north of the extended north kerbline of Riverside Place for a distance of 6.1 metres.	1	Parallel to the kerb
82	That part of the west side of John Street, Ayr, near house number 60, which is bounded on the west by the edge of carriageway, which has a width throughout of 2.5 metres or thereby and which extends from a point 66 metres north of the extended north kerbline of Riverside Place for a distance of 5.4 metres.	1	Parallel to the kerb

83	That part of the west side of John Street, Ayr, near house number 56, which is bounded on the west by the edge of carriageway, which has a width throughout of 2.2 metres or thereby and which extends from a point 72 metres north of the extended north kerblines of Riverside Place for a distance of 6.6 metres.	1	Parallel to the kerb
84	That part of the north side of Kincaidston Drive, Ayr, near house number 26 Heather Park, which is bounded on the north by the edge of carriageway, which has a width throughout of 2.5 metres or thereby and which extends from a point 32.7 metres east from the extended north kerblines of Sorrell Drive, eastwards for a distance of 5.6 metres.	1	Parallel to the kerb
85	That part of the north side of Kincaidston Drive, Ayr, near house number 28 Heather Park, which is bounded on the north by the edge of carriageway, which has a width throughout of 2.5 metres or thereby and which extends from a point 38.3 metres East from the extended north kerblines of Sorrell Drive, eastwards for a distance of 5.6 metres.	1	Parallel to the kerb
86	That part of the south side of Kincaidston Drive, Ayr, near house number 107, which is bounded on the south by the edge of carriageway, which has a width throughout of 2 metres or thereby and which extends from a point 70 metres east of the extended east kerblines of the Honeysuckle Park for a distance of 6.1 metres.	1	Parallel to the kerb
87	That part of the south side of Leslie Crescent Ayr near house number 82, which is bounded on the south by the edge of carriageway, which has a width throughout of 2 metres or thereby and which extends from a point 93 metres west of the extended west kerblines of Mossgiel Road westwards for a distance of 6.4 metres.	1	Parallel to the kerb
88	That part of the east side of Low Road, Ayr, near house number 18, which is bounded on the east by the edge of carriageway, which has a width throughout of 2.4 metres or thereby and which extends from a point 22.3 metres north of the extended kerblines of Low Road for a distance of 5.5 metres.	1	Parallel to the kerb

To [index](#)

89	That part of the east side of Low Road, Ayr, near house number 24, which is bounded on the east by the edge of carriageway, which has a width throughout of 2.4 metres or thereby and which extends from a point 36 metres north of the extended kerbline of Low Road for a distance of 5.4 metres.	1	Parallel to the kerb
90	That part of the south side of Macadam Place, Ayr, near house number 84, which is bounded on the south by the edge of carriageway, which has a width throughout of 2.4 metres or thereby and which extends from a point 17 metres south of the extended south kerbline of Elba Street for a distance of 6.1 metres.	1	Parallel to the kerb
91	That part of the north side of Main Road, Ayr, near house number 28, which is bounded on the north by the edge of carriageway, which has a width throughout of 2.2 metres or thereby and which extends from a point 27 metres west of the extended west kerbline of Glenmuir Place for a distance of 6.1 metres.	1	Parallel to the kerb
92	That part of the south side of Marchfield Road, Ayr, near house number 2, which is bounded on the north by the edge of carriageway, which has a width throughout of 2.1 metres or thereby and which extends from a point 20 metres west of the extended west kerbline of Prestwick Road for a distance of 6.8 metres.	1	Parallel to the kerb
93	That part of the south side of Maryfield Place, Ayr, near house number 5B, which is bounded on the south by the edge of carriageway, which has a width throughout of 2.2 metres or thereby and which extends from a point 45 metres west of the extended west kerbline of Maryfield Road for a distance of 5.5 metres.	1	Parallel to the kerb
94	That part of the north side of McCall's Avenue, Ayr, near house number 35, which is bounded on the north by the edge of carriageway, which has a width throughout of 2.2 metres or thereby and which extends from a point 25.1 metres west from the extended west kerbline of Alexandra Terrace for a distance of 5.5 metres.	1	Parallel to the kerb

95	That part of the east side of Mainholm Road, Ayr, near house number 9, which is bounded on the east by the edge of carriageway, which has a width throughout of 2.7 metres or thereby and which extends from a point 60.9 metres south from the extended kerbline of Dalmling Road for a distance of 6.4 metres.	1	Parallel to the kerb
96	That part of the north side of McCall's Avenue, Ayr, near house number 67, which is bounded on the north by the edge of carriageway, which has a width throughout of 2.2 metres or thereby and which extends from a point 19.4 metres east from the extended kerbline of Goshen Terrace for a distance of 6.6 metres.	1	Parallel to the kerb
97	That part of the east side of Midton Road, Ayr, near house number 16, which is bounded on the east by the edge of carriageway, which has a width throughout of 2.6 metres or thereby and which extends from a point 37 metres north of the junction with Carrick Place for a distance of 6.7 metres.	1	Parallel to the kerb
98	That part of the east side of Northpark Avenue, Ayr, near house number 1, which is bounded on the east by the edge of carriageway, which has a width throughout of 2.3 metres or thereby and which extends from a point 36.1 metres south from the extended kerbline of Northfield Avenue for a distance of 5.5 metres.	1	Parallel to the kerb
99-105	That part of the east side of Place de Saint Germaine-en-Laye which is bounded on the east by the edge of the carriageway, and which has a width throughout of 2.7 metres and which extends from a point 3 metres south of the extended south kerbline of Bath Place, southwards for a distance of 55 metres .	6	Parallel to the kerb
106	That part of the east side of Prestwick Road, Ayr, near house number 114A, which is bounded on the east by the edge of carriageway, which has a width throughout of 2.2 metres or thereby and which extends from a point 27 metres south from the extended kerbline of Seaforth Road for a distance of 6.6metres.	1	Parallel to the kerb

To [index](#)

107	That part of the west side of Princes Court, Ayr, which is bounded on the west by the edge of carriageway, which has a width throughout of 2.4 metres or thereby and which extends from a point 24 metres south of the extended south kerbline of Princes Court for a distance of 6.7 metres.	1	At right angles to the carriageway
108	That part of the west side of Princes Court, Ayr, which is bounded on the west by the edge of carriageway, which has a width throughout of 2.4 metres or thereby and which extends from a point 51 metres south of the extended south kerbline of Princes Court for a distance of 6.7 metres.	1	At right angles to the carriageway
108	That part of the west side of Princes Court, Ayr, which is bounded on the west by the edge of carriageway, which has a width throughout of 2.4 metres or thereby and which extends from a point 1 metres north of the extended north kerbline of Princes Court for a distance of 6.7 metres	1	At right angles to the carriageway
109	That part of the west side of Princes Court, Ayr, which is bounded on the west by the edge of carriageway, which has a width throughout of 2.4 metres or thereby and which extends from a point 24 metres south of the extended south kerbline of Princes Court for a distance of 6.7 metres.	1	At right angles to the carriageway
110	That part of the west side of Queens Terrace, Ayr, near house number 19 which is bounded on the west by the edge of carriageway, which has a width throughout of 2.2 metres or thereby and which extends from a point 6 metres north of the extended north kerbline of Charlotte Street for a distance of 5.5 metres.	1	Parallel to the kerb
111	That part of the south side of Rockrose Park, Ayr, near house number 4 which is bounded on the south by the edge of carriageway, which has a width throughout of 3 metres or thereby and which extends from a point 16 metres west of the extended west kerbline of Kincaidston Drive for a distance of 5 metres.	1	At right angles to the kerb

112	That part of the west side of Rosebay Park, Ayr, near house number 7, which is bounded on the west by the edge of carriageway, which has a width throughout of 2.7 metres or thereby and which extends from a point 6.4 metres north from the south west corner of Rush Hill for a distance of 5 metres.	1	At right angles to the kerb
113	That part of the east side of Rosebank Crescent, Ayr, near house number 5, which is bounded on the west by the edge of carriageway, which has a width throughout of 2.2 metres or thereby and which extends from a point 158 metres north of the extended north kerblines of Corsehill Road for a distance of 6.9 metres	1	Parallel to the kerb
114	That part of the north side of Russell Drive, Ayr, near house number 159, which is bounded on the north by the edge of carriageway, which has a width throughout of 2.5 metres or thereby and which extends from a point 40metres west of the south kerblines of Russell Street for a distance of 6.4 metres	1	Parallel to the kerb
115	That part of the north side of Russell Drive Ayr near house number 131 which is bounded on the north by the edge of carriageway, which has a width throughout of 2.2 metres or thereby and which extends from a point 7metres east of the extended east kerblines of Russell Street eastwards for a distance of 6.6 metres	1	Parallel to the kerb
116	That part of the south side of Sorrel Drive, Ayr, near house number 38, which is bounded on the south by the edge of carriageway, which has a width throughout of 2.2 metres or thereby and which extends from a point 38.6 metres west of the extended kerblines of Sorrel Drive Cul-de-sac for 5.1 metres.	1	Parallel to the kerb
117	That part of the south side of Sorrel Drive Ayr near house number 5, which is bounded on the south by the edge of carriageway, which has a width throughout of 2 metres or thereby and which extends from a point opposite the extended west kerblines of Sorrel Drive westwards for a distance of 6 metres.	1	Parallel to the kerb

To [index](#)

118	That part of the east side of Somerset Gardens, Ayr near house number 70, which is bounded on the west by the edge of carriageway, which has a width throughout of 2.5 metres or thereby and which extends from a point 19 metres south of the extended south kerbline of Somerset Gardens eastwards for a distance of 5 metres	1	At right angles to the kerb
119	That part of the east side of Southfield Park Ayr near house number 2, which is bounded on the east by the edge of carriageway, which has a width throughout of 2 metres or thereby and which extends from a point 10 metres south of the extended south kerbline of Southfield Park southwards for a distance of 6 metres	1	Parallel to the kerb
120	That part of the south side of Stewart Road Ayr near house number 2, which is bounded on the south by the edge of carriageway, which has a width throughout of 2 metres or thereby and which extends from a point 31 metres east of the extended east kerbline of Hunters Ave westwards for a distance of 6.5 metres	1	Parallel to the kerb
121	That part of the west side of St Georges Road, Ayr, near house number 38, which is bounded on the west by the edge of carriageway, which has a width throughout of 2.1 metres or thereby and which extends from a point 157 metres south of the south extended kerbline of Northfield Avenue for a distance of 6.9 metres	1	Parallel to the kerb
122	That part of the west side of St Georges Road Ayr near house number 62 Northfield Avenue which is bounded on the west by the edge of carriageway, which has a width throughout of 2 metres or thereby and which extends from a point 27 metres south of the extended south kerbline of Northfield Avenue southwards for a distance of 6.2 metres.	1	Parallel to the kerb
123	That part of the north side of Taylor Street, Ayr, near house no 54 which is bounded on the north by the edge of carriageway, which has a width throughout of 2.2 metres or thereby and which extends from a point 42 metres west of the extended west kerbline of York Street for a distance of 6.6 metres	1	Parallel to the kerb

124	That part of the north side of Taylor Street, Ayr, near house no 52 which is bounded on the north by the edge of carriageway, which has a width throughout of 2.2 metres or thereby and which extends from a point 36 metres west of the extended west kerbline of York Street for a distance of 5.6 metres	1	Parallel to the kerb
125	That part of the north side of Taylor Street, Ayr, near house no 44 which is bounded on the north by the edge of carriageway, which has a width throughout of 2 metres or thereby and which extends from a point 26 metres east of the extended east kerbline of York Street for a distance of 5.6 metres	1	Parallel to the kerb
126	That part of the north side of Taylor Street, Ayr, near house no 40 which is bounded on the north by the edge of carriageway, which has a width throughout of 2 metres or thereby and which extends from a point 36 metres east of the extended east kerbline of York Street for a distance of 5.6 metres.	1	Parallel to the kerb
127	That part of the north side of Taylor Street, Ayr, near house no 38 which is bounded on the north by the edge of carriageway, which has a width throughout of 2 metres or thereby and which extends from a point 65 metres east of the extended east kerbline of York Street for a distance of 5.3 metres	1	Parallel to the kerb
128	That part of the north side of Taylor Street Ayr near house number 36 York Street Lane which is bounded on the south by the edge of carriageway, which has a width throughout of 2.2 metres or thereby and which extends from a point opposite the extended east kerbline of York Street Lane eastwards for a distance of 6.2 metres	1	Parallel to the kerb
129	That part of the north east side of Thistle Walk, Ayr, near house number 14, which is bounded on the north east by the edge of carriageway, which has a width throughout of 2.4 metres or thereby and which extends from a point at the far north west corner of the parking area in Celandine Bank for a distance of 4.7 metres	1	Parallel to the kerb

To index



130	That part of the north west side of Thistle Walk, Ayr, near house number 42, which is bounded on the north west by the edge of carriageway, which has a width throughout of 2.2 metres or thereby and which extends from a point at the far north west corner of the parking area in Celandine Bank for a distance of 4.7 metres	1	Parallel to the kerb
131	That part of the north side of Thornwood Avenue, Ayr, near house number 5, which is bounded on the north side by the edge of carriageway, which has a width of 2.4 metres of thereby and which extends from a point 32.7 metres east of the extended east kerbline of Harthall for a distance of 6.8 metres	1	Parallel to the kerb
132	That part of the north side of Thornwood Avenue, Ayr, near house number 7, which is bounded on the north side by the edge of carriageway, which has a width of 2.4 metres of thereby and which extends from a point 39.5 metres east of the extended east kerbline of Harthall for a distance of 6 metres	1	Parallel to the kerb
133	That part of the north side of Thornwood Avenue, Ayr, near house number 19, which is bounded on the north side by the edge of carriageway, which has a width of 2 metres of thereby and which extends from a point 3.5 metres east of the extended east kerbline of Thornwood Avenue for a distance of 6 metres	1	Parallel to the kerb
134	That part of the south side of Union Avenue, Ayr, near house number 28, which is bounded on the south side by the edge of carriageway, which has a width of 2.4 metres of thereby and which extends from a point 12 metres west of the extended west kerbline of Campbell Street for a distance of 5.5 metres.	1	Parallel to the kerb
135	That part of the south side of Union Avenue, Ayr, near house number 26, which is bounded on the south side by the edge of carriageway, which has a width of 2.4 metres of thereby and which extends from a point 15 metres west of the extended west kerbline of Campbell Street for a distance of 5.5 metres	1	Parallel to the kerb

136	That part of the north side of Union Avenue, Ayr, near house number 39, which is bounded on the south side by the edge of carriageway, which has a width of 2.4 metres or thereby and which extends from a point 15 metres east of the extended east kerbline of Campbell Street for a distance of 5.5 metres	1	Parallel to the kerb
134	That part of the south side of Viewfield Road, Ayr, near house number 3, which is bounded on the south by the edge of carriageway, which has a width throughout of 2.4 metres or thereby and which extends from a point 30.7 metres east from the extended kerbline of Allison Street for a distance of 5.9 metres	1	Parallel to the kerb
135	That part of the north side of Viewfield Road, Ayr, near house number 15, which is bounded on the north by the edge of carriageway, which has a width throughout of 2.2 metres or thereby and which extends from a point 116 metres east from the extended kerbline of Allison Street for a distance of 5.5 metres	1	Parallel to the kerb
136	That part of the south side of Virginia Gardens, Ayr, near house number 2, which is bounded on the north by the edge of carriageway, which has a width throughout of 2.2 metres or thereby and which extends from a point 54 metres east of the extended east kerbline of Prestwick Road for a distance of 5.5 metres	1	Parallel to the kerb
137	That part of the north side of Westwood Avenue, Ayr, near house number 63, which is bounded on the north by the edge of carriageway, which has a width throughout of 2.2 metres or thereby and which extends from a point 33 metres west of the extended west kerbline of Dalmilling Drive for a distance of 6.6 metres	1	Parallel to the kerb
138	That part of the south side of Walker Road, Ayr, near house number 79, which is bounded on the south by the edge of carriageway, which has a width throughout of 2 metres or thereby and which extends from a point 11 metres east of the extended east kerbline of Wilson Street for a distance of 6.3 metres	1	Parallel to the kerb

To index

139	That part of the south side of Woodpark, Ayr, near house number 12A, which is bounded on the south by the edge of carriageway, which has a width throughout of 2 metres or thereby and which extends from a point 42 metres west of the extended west kerbline of Woodlands Crescent, westwards for a distance of 6 metres	1	Parallel to the kerbline
140	That part of the west side of York Street, Ayr, near house number 17, which is bounded on the west by the edge of carriageway, which has a width throughout of 2.3metres or thereby and which extends from a point 6 metres North of the extended north kerbline of for a distance of 6.2 metres or thereby.	1	Parallel to the kerb
141	That part of the east side of York Street, Ayr, near house number 64, which is bounded on the west by the edge of carriageway, which has a width throughout of 2.3metres or thereby and which extends from a point 43 metres South of the extended south kerbline of Waggon Road for a distance of 6.2 metres.	1	Parallel to the kerb
142	That part of the east side of York Street, Ayr, near house number 68, which is bounded on the west by the edge of carriageway, which has a width throughout of 2.3metres or thereby and which extends from a point 32 metres South of the extended south kerbline of Waggon Road for a distance of 6.2 metres	1	Parallel to the kerb
143	That part of the east side of Young Street, Ayr, near house number 9, which is bounded on the east by the edge of carriageway, which has a width throughout of 6 metres or thereby and which extends from a point 73 metres North of the extended north kerbline of Marchfield Road for a distance of 2.2 metres	1	At right angles to the kerb

This is Schedule 2 referred to in the foregoing Order.



To index

SCHEDULE 3.

On-Street Parking Places for Disabled Persons' Vehicles in  
**BALLANTRAE.**

<b>Column 1</b>	<b>Column 2</b>	<b>Column 3</b>	<b>Column 4</b>
Parking Places Reference Number	Areas of roads designated as Parking Places within South Ayrshire in the village of <b>Ballantrae.</b>	Maximum Number of Parking Places	Special manner of standing in Parking Place
1	That part of the north side of Foreland, Ballantrae, near house number 47, which is bounded on the North by the edge of carriageway, which has a width throughout of 2.2 metres or thereby and which extends from a point 18 metres East of the extended East kerbline of Foreland for a distance of 5.5 metres	1	Parallel to the kerb
2	That part of the east side of Main Street, Ballantrae, near house number 55, which is bounded on the east by the edge of carriageway, which has a width throughout of 1.7 metres or thereby and which extends from a point 71 metres south of the extended south kerbline of Arrol Avenue for a distance of 6.7 metres	1	Parallel to the kerb

This is Schedule 3 referred to in the foregoing Order.



SCHEDULE 4.

On-Street Parking Places for Disabled Persons' Vehicles in  
**BARR.**

<b>Column 1</b>	<b>Column 2</b>	<b>Column 3</b>	<b>Column 4</b>
Parking Places Reference Number	Areas of roads designated as Parking Places within South Ayrshire in the village of <b>Barr.</b>	Maximum Number of Parking Places	Special manner of standing in Parking Place
	<i>There are no parking places currently identified for this schedule</i>		

This is Schedule 4 referred to in the foregoing Order.




SCHEDULE 5.

On-Street Parking Places for Disabled Persons' Vehicles in  
**BARRHILL.**

<b>Column 1</b>	<b>Column 2</b>	<b>Column 3</b>	<b>Column 4</b>
Parking Places Reference Number	Areas of roads designated as Parking Places within South Ayrshire in the village of <b>Barrhill.</b>	Maximum Number of Parking Places	Special manner of standing in Parking Place
	<i>There are no parking places currently identified for this schedule</i>		

This is Schedule 5 in the foregoing Order.



SCHEDULE 6.

On-Street Parking Places for Disabled Persons' Vehicles in  
**COLMONELL.**

<b>Column 1</b>	<b>Column 2</b>	<b>Column 3</b>	<b>Column 4</b>
Parking Places Reference Number	Areas of roads designated as Parking Places within South Ayrshire in the village of <b>Colmonell.</b>	Maximum Number of Parking Places	Special manner of standing in Parking Place
	<i>There are no parking places currently identified for this schedule</i>		

This is Schedule 6 referred to in the foregoing Order.



**SCHEDULE 7.**

**On-Street Parking Places for Disabled Persons' Vehicles in  
COYLTON.**

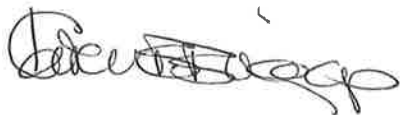
<b>Column 1</b>	<b>Column 2</b>	<b>Column 3</b>	<b>Column 4</b>
Parking Places Reference Number	Areas of roads designated as Parking Places within South Ayrshire in the village of <b>Coylton</b> .	Maximum Number of Parking Places	Special manner of standing in Parking Place
1	That part of the north side of Arthurstone Terrace, Coylton, near house number 13, which is bounded on the north by the edge of carriageway, which has a width throughout of 3.3 metres or thereby and which is adjacent to the north and west kerbs of Arthurstone Terrace for a distance of 5 metres	1	At right angles to the carriageway
2	That part of the south side of Broadwood, Coylton near house number 24, which is bounded on the north by the edge of carriageway, which has a width throughout of 2.4 metres or thereby and which extends from a point 54 metres west of the east kerbline of Broadwood north for a distance of 5 metres	1	At right angles to the kerb
3	That part of the north side of Corsehill Crescent, Coylton near house number 13 which is bounded on the north by the edge of carriageway, which has a width throughout of 2 metres or thereby and which extends from point 50 metres east of the extended east kerbline of Carbieston Avenue for a distance of 6.6 metres	1	Parallel to the kerb
4	That part of the north side of Craigview, Coylton, near house number 34, which is bounded on the north by the edge of carriageway, which has a width throughout of 2 metres or thereby and which extends from a point 10 metres east of the extended east kerbline of Craigview for a distance of 5.8 metres or thereby.	1	Parallel to the kerb
5	That part of the south side of Duchray Place, Coylton near house number 12, which is bounded on the south by the edge of carriageway, which has a width throughout of 4.2 metres or thereby and which extends from a point 21 metres east of the east kerbline of Carbieston Avenue east for a distance of 6.8 metres	1	Parallel to the kerb

To index



6	That part of the east side of Gallowhill Quadrant, Coylton near house number 19, which is bounded on the east by the edge of carriageway, which has a width throughout of 4.2 metres or thereby and which extends from a point 21 metres east of the east kerblines of Sundrum Park east for a distance of 6 metres	2	At right angles to the kerb
7	That part of the east side of Gallowhill Quadrant, Coylton near house number 27, which is bounded on the east by the edge of carriageway, which has a width throughout of 2.1 metres or thereby and which extends from a point 40 metres east of the east kerblines of Sundrum Park east for a distance of 6 metres	1	At right angles to the kerb
8	That part of the north side of Laighpark Road, Coylton, near house number 12, which is bounded on the west by the edge of carriageway, which has a width throughout of 2.2 metres or thereby and which extends from a point 13 metres north of the extended north kerblines of Garvine Road for a distance of 5.5 metres	1	Parallel to the kerb

This is Schedule 7 referred to in the foregoing



SCHEDULE 8.

On-Street Parking Places for Disabled Persons' Vehicles in  
**CRAIGIE.**

<b>Column 1</b>	<b>Column 2</b>	<b>Column 3</b>	<b>Column 4</b>
Parking Places Reference Number	Areas of roads designated as Parking Places within South Ayrshire in the village of <b>Craigie.</b>	Maximum Number of Parking Places	Special manner of standing in Parking Place
	<i>There are no parking places currently identified for this schedule</i>		

This is Schedule 8 referred to in the foregoing Order.



SCHEDULE 9.

On-Street Parking Places for Disabled Persons' Vehicles in  
**CROSSHILL.**

<b>Column 1</b>	<b>Column 2</b>	<b>Column 3</b>	<b>Column 4</b>
Parking Places Reference Number	Areas of roads designated as Parking Places within South Ayrshire in the village of <b>Crosshill.</b>	Maximum Number of Parking Places	Special manner of standing in Parking Place
1	That part of the west side of Dalhowan Street, Crosshill, near house number 10, which is bounded on the west by the edge of carriageway, which has a width throughout of 2.2 metres or thereby and which extends from a point 30 metres north of the extended north kerblines of Kirkmichael Road, southwards for a distance of 6 metres	1	Parallel to the kerblines
2	That part of the east side of Dalhowan Street, Crosshill, near house number 59, which is bounded on the east by the edge of carriageway, which has a width throughout of 2.2 metres or thereby and which extends from a point 15 metres north of the extended north kerblines of Back Street for a distance of 5.5 metres	1	Parallel to the kerblines
3	That part of the north side of Kirkmichael Road Crosshill near house number 37, which is bounded on the north by the edge of carriageway, which has a width throughout of 2.3 metres or thereby and which extends from a point 54 metres east of the extended east kerblines of Kirkbride Crescent eastwards for a distance of 5.9 metres	1	Parallel to the kerb

This is Schedule 9 referred to in the foregoing Order.



SCHEDULE 10.

On-Street Parking Places for Disabled Persons' Vehicles in  
**DAILY.**

<b>Column 1</b>	<b>Column 2</b>	<b>Column 3</b>	<b>Column 4</b>
Parking Places Reference Number	Areas of roads designated as Parking Places within South Ayrshire in the village of <b>Daily</b>	Maximum Number of Parking Places	Special manner of standing in Parking Place
1	That part of the North side of Church Crescent, Daily, near house number 14, which is bounded on the north by the edge of carriageway, which has a width throughout of 2.2 metres or thereby and which extends from a point 16metres east of the extended east kerbline of the garage area of Church Crescent, northwards for a distance of 7 metres	1	Parallel to the kerbline
2	That part of the north side of Main Street, Daily, near house number 26, which is bounded on the north by the edge of carriageway, which has a width throughout of 2.2 metres or thereby and which extends from a point 71 metres west of the extended east kerbline of Main Street at its junction with Linfern Road, westwards for a distance of 5 metres	1	Parallel to the kerbline
3	That part of the west side of Main Street, Daily, near house number 2, which is bounded on the west by the edge of carriageway, which has a width throughout of 2.2 metres or thereby and which extends from a point 25 metres south of the extended south kerbline of Linfern Road, westwards for a distance of 5 metres	1	Parallel to the kerbline

This is Schedule 10 referred to in the foregoing Order.



To index

SCHEDULE 11.

On-Street Parking Places for Disabled Persons' Vehicles in  
**DUNDONALD.**

<b>Column 1</b>	<b>Column 2</b>	<b>Column 3</b>	<b>Column 4</b>
Parking Places Reference Number	Areas of roads designated as Parking Places within South Ayrshire in the village of <b>Dundonald</b> .	Maximum Number of Parking Places	Special manner of standing in Parking Place
1.	That part of the north side of Castleview, Dundonald near house number 35 which is bounded on the north by the edge of carriageway, which has a width throughout of 2 metres or thereby and which extends from a point adjacent to the east edge of the grass area for a distance of 6.6 metres	1	At right angles to the kerb
2.	That part of the south side of Castleview Dundonald near house number 147, which is bounded on the south by the edge of carriageway, which has a width throughout of 2 metres or thereby and which extends from a point 72 metres east of the extended east kerblines of Drybridge Road eastwards for a distance of 6 metres	1	Parallel to the kerb
3.	That part of the west side of Main Street, Dundonald, near house number 14, which is bounded on the west by the edge of carriageway, which has a width throughout of 2 metres or thereby and which extends from a point 56.6 metres south of the extended south kerblines of Kilmarnock Road, southwards for a distance of 7 metres.	1	Parallel to the kerblines
4.	That part of the east side of Newfield Place, Dundonald, near house number 4, which is bounded on the east by the edge of carriageway, which has a width throughout of 2.4 metres or thereby and which extends from a point 36 metres east of the extended east kerblines of Newfield Drive, eastwards for a distance of 6 metres	1	Parallel to the kerblines

5.	That part of the west side of Warley Place, Dundonald, near house number 10, which is bounded on the west by the edge of carriageway, which has a width throughout of 2.1 metres or thereby and which extends from a point 67 metres south of the extended south kerbline of Bruce Avenue, southwards for a distance of 6.3 metres	1	Parallel to the kerbline
----	--	---	--------------------------

This is Schedule 11 referred to in the foregoing Order.



To index

SCHEDULE 12.

On-Street Parking Places for Disabled Persons' Vehicles in  
**DUNURE.**

<b>Column 1</b>	<b>Column 2</b>	<b>Column 3</b>	<b>Column 4</b>
Parking Places Reference Number	Areas of roads designated as Parking Places within South Ayrshire in the village of <b>Dunure.</b>	Maximum Number of Parking Places	Special manner of standing in Parking Place
1	That part of the east side of Kennedy Drive, Dunure, near house number 64, which is bounded on the east by the edge of carriageway, which has a width throughout of 2 metres or thereby and which extends from a point 139.5 metres south of the north kerbline of the turning area at the north end of Kennedy Drive, southwards for a distance of 5 metres	1	Parallel to the kerbline
2	That part of the east side of Kennedy Drive, Dunure, near house number 43, which is bounded on the east by the edge of carriageway, which has a width throughout of 2.3 metres or thereby and which extends from a point 65 metres south of the north kerbline of the turning area at the north end of Kennedy Drive, southwards for a distance of 6.2 metres	1	Parallel to the kerbline
3	That part of the west side of Kennedy Drive, Dunure, near house number 55, which is bounded on the west by the edge of carriageway, which has a width throughout of 2.3 metres or thereby and which extends from a point 45 metres south of the north kerbline of the turning area at the north end of Kennedy Drive, southwards for a distance of 6.2 metres	1	Parallel to the kerbline

This is Schedule 12 referred to in the foregoing Order.



To index

SCHEDULE 13.

On-Street Parking Places for Disabled Persons' Vehicles in  
**GIRVAN.**

<b>Column 1</b>	<b>Column 2</b>	<b>Column 3</b>	<b>Column 4</b>
Parking Places Reference Number	Areas of roads designated as Parking Places within South Ayrshire in the town of <b>Girvan</b> .	Maximum Number of Parking Places	Special manner of standing in Parking Place
1	That part of the east side of Ailsa Place, Girvan, near house number 8, which is bounded on the east by the edge of carriageway, which has a width throughout of 2.2 metres or thereby and which extends from a point 38.3 metres north of the extended north kerblines of Ailsa Street West, northwards for a distance of 7 metres	1	Parallel to the kerblines
2	That part of the north side of Ailsa Street West, Girvan, near house number 40B which is bounded on the north by the edge of carriageway, which has a width throughout of 2 metres or thereby and which extends from a point 23 metres west of the extended west kerblines of Henrietta Street, westwards for a distance of 6 metres	1	Parallel to the kerblines
3	That part of the south side of Ailsa Street East, Girvan, near house number 40 which is bounded on the north by the edge of carriageway, which has a width throughout of 2 metres or thereby and which extends from a point 12 metres west of the extended west kerblines of Roodlands Road, westwards for a distance of 6.2 metres	1	Parallel to the kerblines
4	That part of the east side of Assel Place, Girvan, near house number 8, which is bounded on the east by the edge of carriageway, which has a width throughout of 2.5 metres or thereby and which extends from a point 30 metres north of the north kerblines of Assel Place northwards for a distance of 8 metres	1	Parallel to the kerblines



5	That part of the east side of Assel Place, Girvan, near house number 23, which is bounded on the east by the edge of carriageway, which has a width throughout of 2.9 metres or thereby and which extends from a point 40 metres north of the north kerbline of Assel Place northwards for a distance of 6.7 metres	1	At right angles to the kerbline
6	That part of the east side of Beech Way, Girvan, near house number 19, which is bounded on the east by the edge of carriageway, which has a width throughout of 2 metres or thereby and which extends from the extended east kerbline of the junction with Maple Drive, eastwards for a distance of 6 metres	1	Parallel to the kerbline
7	That part of the north side of Bourtreehall, Girvan, near house number 73, which is bounded on the north by the edge of carriageway, which has a width throughout of 2.5 metres or thereby and which extends from a point 41.5 metres east of the extended east kerbline of the link road to Killochan Street, eastwards for a distance of 5.2 metres.	1	Parallel to the kerbline
8	That part of the north side of Bourtreehall, Girvan, near house number 75, which is bounded on the north by the edge of carriageway, which has a width throughout of 2.5 metres or thereby and which extends from a point 45 metres east of the extended east kerbline of the link road to Killochan Street, eastwards for a distance of 6 metres	1	Parallel to the kerbline
10,11	That part of the west side of Bridge Street, Girvan, near number 33 which is bounded on the west by the edge of carriageway, which has a width throughout of 2.5 metres or thereby and which extends from a point 12 metres north of the extended west kerbline of Bridge Street, northwards for a distance of 13.2 metres	2	Parallel to the kerbline

12	That part of the west side of Cherry Drive, Girvan, near house number 11, which is bounded on the west by the edge of carriageway, which has a width throughout of 2 metres or thereby and which extends from a point 18.3 metres south of the south kerblines of Beech Way, southwards for a distance of 5.6 metres.	1	Parallel to the kerblines
13	That part of the south side of Byne Court, Girvan near house number 8, which is bounded on the south by the edge of carriageway, which has a width throughout of 2.9 metres or thereby and which extends from a point 5 metres west of the extended west kerblines of Coalpotts Road northwards for a distance of 6.2 metres.	1	Parallel to the kerb
14	That part of the west side of Cherry Drive, Girvan, near house number 9, which is bounded on the west by the edge of carriageway, which has a width throughout of 3.4 metres or thereby and which extends from a point 31.5 metres south of the south kerblines of Beech Way, southwards for a distance of 5 metres	1	At right angles to the kerblines
15	That part of the north side of Cuddieston, Girvan near house number 6 Byne Ct, which is bounded on the north by the edge of carriageway, which has a width throughout of 2.9 metres or thereby and which extends from a point opposite the extended north kerblines of Cuddieston northwards for a distance of 6 metres	1	At right angles to the kerblines
16	That part of the west side of Cuddieston, Girvan near house number 4, which is bounded on the west by the edge of carriageway, which has a width throughout of 2 metres or thereby and which extends from a point opposite the extended west kerblines of Cuddieston southwards for a distance of 4.8 metres	1	Parallel to the kerb

To [index](#)

17	That part of the east side of Dalrymple Street, Girvan, near house number 171, which is bounded on the east by the edge of carriageway, which has a width throughout of 2.2 metres or thereby and which extends from a point 97 metres north of the extended north kerblines of Wreck Road, northwards for a distance of 6.6 metres	1	Parallel to the kerb
18	That part of the west side of Douneburn Crescent, Girvan, near house number 11, which is bounded on the west by the edge of carriageway, which has a width throughout of 2.5 metres or thereby and which extends from a point 5 metres north of the extended north kerblines of Douneburn Crescent, eastwards for a distance of 5 metres	1	At right angles to the kerblines
19	That part of the east side of Douneburn Crescent, Girvan, near house number 20, which is bounded on the north by the edge of carriageway, which has a width throughout of 3 metres or thereby and which extends from a point 19 metres north of the extended north kerblines of Douneburn Crescent, eastwards for a distance of 5 metres	1	At right angles to the kerblines
20	That part of the east side of Dowhill Road, Girvan, near house number 31, which is bounded on the east by the edge of carriageway, which has a width throughout of 2 metres or thereby and which extends from a point 107.5 metres south of the extended south kerblines of Fauldribbon Road, southwards for a distance of 5.6 metres or thereby.	1	Parallel to the kerblines
21	That part of the east side of Dowhill Road, Girvan near house number 21 which is bounded on the east by the edge of carriageway, which has a width throughout of 2 metres or thereby and which extends from point 60 metres south of the extended south kerblines of Fauldribbon Road for a distance of 6.6 metres	1	Parallel to the kerb

To index

22	That part of the east side of Dowhill Road, Girvan, near house number 14, which is bounded on the west by the edge of carriageway, which has a width throughout of 2.2 metres or thereby and which extends from a point 35 metres south of the extended south kerblines of Fauldribbon Road, southwards for a distance of 5.5 metres.	1	Parallel to the kerblines
23	That part of the north side of Duff Street, Girvan, near house number 10, which is bounded on the north by the edge of carriageway, which has a width throughout of 2.2 metres or thereby and which extends from a point 9.5 metres west of the extended west kerblines of Dalrymple Street, westwards for a distance of 6 metres.	1	Parallel to the kerblines
24	That part of the south side of Elder Avenue, Girvan, near house number 32, which is bounded on the south by the edge of carriageway, which has a width throughout of 2 metres or thereby and which is adjacent to the west and south kerbs of Elder Avenue, for a distance of 5.5 metres	1	Parallel to the kerblines
25	That part of the east side of Elder Avenue, Girvan, near house number 89, which is bounded on the east by the edge of carriageway, which has a width throughout of 3.8 metres or thereby and which extends from a point 156 metres north of the extended north kerblines of Miller Avenue, northwards for a distance of 6.1 metres.	1	At right angles to the kerblines
26	That part of the south side of Fauldribbon Road, Girvan, near house number 8, which is bounded on the south by the edge of carriageway, which has a width throughout of 2 metres or thereby and which extends from a point 16 metres west of the extended west kerblines of Kerr Court, westwards for a distance of 6 metres.	1	Parallel to the kerblines

27	That part of the south side of Fauldribbon Road, Girvan, near house number 14, which is bounded on the south by the edge of carriageway, which has a width throughout of 2 metres or thereby and which extends from a point 26 metres west of the extended west kerbline of Kerr Court, westwards for a distance of 6.9 metres	1	Parallel to the kerbline
28	That part of the north side of Fauldribbon Road, Girvan, near house number 13, which is bounded on the north by the edge of carriageway, which has a width throughout of 2 metres or thereby and which extends from a point 16 metres west of the extended west kerbline of Motehill Crescent westwards for a distance of 7 metres.	1	Parallel to the kerbline
29	That part of the west side of Glendoune Street, Girvan near house number 62 which is bounded on the west by the edge of carriageway, which has a width throughout of 2 metres or thereby and which extends from point 67 metres south of the extended south kerbline of George Street for a distance of 6.6 metres	1	Parallel to the kerb
30	That part of the east side of Glendoune Street which is bounded on the east by the edge of carriageway, which has a width throughout of 2.5 metres and which extends from a point 45 metres south of the extended south kerbline of Firth Terrace southwards for a distance of 5.5 metres.	1	Parallel to the kerbline
31	That part of the east side of Glendoune Street which is bounded on the east by the edge of carriageway, which has a width throughout of 2.5 metres and which extends from a point 54 metres north of the extended north kerbline of Young Street northwards for a distance of 5.5 metres	1	Parallel to the kerbline
32	That part of the west side of Glendoune Street which is bounded on the west by the edge of carriageway, which has a width throughout of 2.5 metres and which extends from a point 17 metres south of the extended south kerbline of Firth Terrace southwards for a distance of 6.5 metres	1	Parallel to the kerbline

To [index](#)

33	That part of the east side of Gregg Place, Girvan, near house number 6, which is bounded on the east by the edge of carriageway, which has a width throughout of 2.2 metres or thereby and which extends from a point 30 metres south of the extended south kerbline of Gregg Place, southwards for a distance of 6 metres	1	Parallel to the kerbline
34	That part of the east side of Gregg Place, Girvan, near house number 33, which is bounded on the east by the edge of carriageway, which has a width throughout of 2.8 metres or thereby and which extends from a point 33.5 metres east of the extended east kerbline of Coalpotts Road, eastwards for a distance of 6 metres	1	At right angles to the kerbline
35	That part of the east side of Gregg Place, Girvan, near house number 45, which is bounded on the east by the edge of carriageway, which has a width throughout of 2.2 metres or thereby and which extends from a point 15 metres east of the extended east kerbline of Gregg Place, eastwards for a distance of 6 metres	1	Parallel to the kerbline
36	That part of the east side of Gregg Place, Girvan, near house number 57, which is bounded on the east by the edge of carriageway, which has a width throughout of 3.4 metres or thereby and which extends from a point 80 metres south of the extended south kerbline of Gregg Place, eastwards for a distance of 5 metres	1	Parallel to the kerbline
37	That part of the west side of Harbour Street, Girvan, near house number 30, which is bounded on the west by the edge of carriageway, which has a width throughout of 2 metres or thereby and which extends from a point 14 metres north of the extended north kerbline of Ailsa Street West, northwards for a distance of 6 metres .	1	Parallel to the kerbline

38	That part of the north side of Hawthorn Drive, Girvan, near house number 78, which is bounded on the north by the edge of carriageway, which has a width throughout of 3.2 metres or thereby and which extends from a point 34 metres west of the extended west kerblines of Coalpotts Road, westwards for a distance of 7 metres.	1	Parallel to the kerblines
39	That part of the east side of Hawthorn Drive, Girvan, near house number 34, which is bounded on the east by the edge of carriageway, which has a width throughout of 3.2 metres or thereby and which extends from a point 24 metres south of the extended south kerblines of the main part of Hawthorn Drive, southwards for a distance of 5 metres	1	At right angles to the kerblines
40	That part of the east side of Hawthorn Drive, Girvan, near house number 79, which is bounded on the east by the edge of carriageway, which has a width throughout of 3.5 metres or thereby and which extends from a point 28 metres north of the extended north kerblines of the main part of Hawthorn Drive, northwards for a distance of 5	1	Parallel to the kerblines
41	That part of the south side of Hawthorn Drive, Girvan, near house number 18, which is bounded on the south by the edge of carriageway, which has a width throughout of 3 metres or thereby and which extends from a point 86 metres west of the extended west kerblines of the Coalpotts Road, westwards for a distance of 6 metres	1	Parallel to the kerblines
42	That part of the east side of Hawthorn Drive, Girvan, near house number 41, which is bounded on the east by the edge of carriageway, which has a width throughout of 3.3 metres or thereby and which extends from a point 34.6 metres north of the extended north kerblines of the main part of Hawthorn Drive, northwards for a distance of 5 metres	1	Parallel to the kerblines

43	That part of the east side of Henrietta Street which is bounded on the east by the edge of carriageway, which has a width throughout of 2.5 metres and which extends from a point 78 metres north of the extended north kerbline of George Street northwards for a distance of 5.5 metres	1	Parallel to the kerbline
44	That part of the west side of Henrietta Street which is bounded on the west by the edge of carriageway, which has a width throughout of 2.5 metres and which extends from a point 27 metres north of the extended north kerbline of Young Street northwards for a distance of 5.5 metres.	1	Parallel to the kerbline
45	That part of the west side of Henrietta Street which is bounded on the west by the edge of carriageway, which has a width throughout of 2.5 metres and which extends from a point 27metres north of the extended north kerbline of Ailsa Street West northwards for a distance of 6.5 metres.	1	Parallel to the kerbline
46	That part of the east side of Henrietta Street which is bounded on the east by the edge of carriageway, which has a width throughout of 2.5 metres and which extends from a point 32 metres north of the extended north kerbline of Ailsa Street West northwards for a distance of 15 metres	1	Parallel to the kerbline
47	That part of the east side of Kerr Court, Girvan, near house number 19, which is bounded on the east by the edge of carriageway, which has a width throughout of 2.7 metres or thereby and which extends from a point 57 metres north of the extended north kerbline of Fauldribbon Road, northwards for a distance of 6 metres.	1	Parallel to the kerbline
48	That part of the east side of Kerr Court, Girvan, near house number 15, which is bounded on the east by the edge of carriageway, which has a width throughout of 2.2 metres or thereby and which extends from a point 42 metres north of the extended north kerbline of Fauldribbon Road, northwards for a distance of 6.9 metres.	1	Parallel to the kerbline

To index



49	That part of the east side of Kerr Court, Girvan, near house number 18, which is bounded on the east by the edge of carriageway, which has a width throughout of 1.9 metres or thereby and which extends from a point 15 metres north of the extended north kerblines of Fauldribbon Road, northwards for a distance of 6.5 metres or thereby.	1	Parallel to the kerblines
50	That part of the north side of Killochan Street, Girvan, near house number 15, which is bounded on the north by the edge of carriageway, which has a width throughout of 2 metres or thereby and which extends from a point 33.5 metres east of the extended east kerblines of the link road to Bourtreehall, eastwards for a distance of 6 metres.	1	Parallel to the kerblines
51	That part of the South side of Knockcushan Street, Girvan, near house number 47, which is bounded on the south by the edge of carriageway, which has a width throughout of 5.4 metres or thereby and which extends from a point 30 metres west of the extended west kerblines of Henrietta Street, westwards for a distance of 2.4 metres	1	At right angles to the kerblines
52	That part of the east side of Louisa Drive, Girvan, near house number 7, which is bounded on the east by the edge of carriageway, which has a width throughout of 2 metres or thereby and which extends from a point 77.8 metres north of the extended north kerblines of Ailsa Street West, northwards for a distance of 6 metres	1	Parallel to the kerblines
53	That part of the east side of Louisa Drive, Girvan, near house number 8, which is bounded on the east by the edge of carriageway, which has a width throughout of 2 metres or thereby and which extends from a point 72.2 metres north of the extended north kerblines of Ailsa Street West northwards for a distance of 6 metres	1	Parallel to the kerblines

54	That part of the west side of Maple Drive, Girvan near house number 4, which is bounded on the west by the edge of carriageway, which has a width throughout of 4.8 metres or thereby and which extends from a point 28 metres north of the extended north kerblines of Willow Drive northwards for a distance of 6 metres	2	At right angles to the kerb
55	That part of the east side of McMaster Terrace, Girvan, near house number 12, which is bounded on the east by the edge of carriageway, which has a width throughout of 2.2 metres or thereby and which extends from a point 30 metres north of the extended north kerblines of Fauldribbon Road, northwards for a distance of 6.6 metres	1	Parallel to the kerb
56	That part of the west side of Montgomerie Street, Girvan near house number 10 Old Street, which is bounded on the west by the edge of carriageway, which has a width throughout of 2.3 metres or thereby and which extends from a point 62 metres south of the extended south kerblines of Old Street southwards for a distance of 6.9 metres	1	Parallel to the kerb
57	That part of the east side of Montgomerie Street, Girvan near house number 22, which is bounded on the east by the edge of carriageway, which has a width throughout of 2.4 metres or thereby and which extends from a point 18 metres south of the extended south kerblines of Maxwell Street southwards for a distance of 6 metres	1	Parallel to the kerb
58	That part of the west side of Park Road, Girvan, near house number 4, which is bounded on the west by the edge of carriageway, which has a width throughout of 21.7 metres or thereby and which extends from a point 14 metres south of the extended south kerblines of Wreck Road, southwards for a distance of 6.8 metres	1	Parallel to the kerb

To index

59	That part of the west side of Peidmont Square, Girvan, near house number 5, which is bounded on the west by the edge of carriageway, which has a width throughout of 2.2 metres or thereby and which extends from a point 42.2 metres south of the extended south kerbline of Peidmont Road, westwards for a distance of 6 metres	1	Parallel to the kerbline
60	That part of the west side of Pine Quadrant, Girvan, near house number 14, which is bounded on the west by the edge of carriageway, which has a width throughout of 2.2 metres or thereby and which extends from the junction Maple Drive at the west kerbline of Pine Quadrant, southwards for a distance of 6 metres	1	Parallel to the kerbline
61	That part of the west side of Sycamore Drive, Girvan, near house number 41, which is bounded on the east by the edge of carriageway, which has a width throughout of 2.2 metres or thereby and which extends from the east kerbline of Sycamore Dr, westwards for a distance of 6 metres	1	At right angles to the kerbline
62	That part of the south side of The Avenue which is bounded on the south by the edge of carriageway, which has a width throughout of 2 metres and which extends from a point 164 metres west of the extended west kerbline of Orchard Avenue westwards for a distance of 6.6 metres.	1	At right angles to the kerbline
63	That part of the north side of Vicarton Street which is bounded on the north by the edge of carriageway, which has a width throughout of 2.5 metres and which extends from a point 164 metres east of the extended east kerbline of Montgomerie Street eastwards for a distance of 5.6 metres.	1	Parallel to the kerbline
64	That part of the north side of Vicarton Street which is bounded on the north by the edge of carriageway, which has a width throughout of 2.5 metres and which extends from a point 110 metres east of the extended east kerbline of Montgomerie Street eastwards for a distance of 6.5 metres.	1	Parallel to the kerbline

To [index](#)

65	That part of the south side of Vicarton Street which is bounded on the south by the edge of carriageway, which has a width throughout of 2.5 metres and which extends from a point 171 metres east of the extended east kerbline of Montgomerie Street eastwards for a distance of 6.5 metres	1	Parallel to the kerbline
66	That part of the east side of Saughill Road, Girvan, near house number 33, which is bounded on the east by the edge of carriageway, which has a width throughout of 2.7 metres or thereby and which extends from a point 72.3 metres north of the extended north kerbline of Fauldribbon Road, northwards for a distance of 5.5 metres	1	Parallel to the kerbline
67	That part of the east side of Wilson Street, Girvan, near house number 8, which is bounded on the east by the edge of carriageway, which has a width throughout of 2.3 metres or thereby and which extends from a point 36 metres south of the extended south kerbline of Ailsa Street West, southwards for a distance of 6 metres	1	Parallel to the kerbline
68	That part of the east side of Wilson Street, Girvan, near house number 13, which is bounded on the east by the edge of carriageway, which has a width throughout of 2.2 metres or thereby and which extends from a point 57 metres south of the extended south kerbline of Ailsa Street West, southwards for a distance of 6 metres	1	Parallel to the kerbline
69	That part of the west side of Wilson Street, Girvan, near house number 74, which is bounded on the west by the edge of carriageway, which has a width throughout of 2.2 metres or thereby and which extends from a point 1 metre north of the extended north kerbline of Orange Arch, northwards for a distance of 7 metres	1	Parallel to the kerbline

To [index](#)

70	That part of the east side of Wilson Street, Girvan, near house number 5, which is bounded on the east by the edge of carriageway, which has a width throughout of 2 metres or thereby and which extends from a point 12.7 metres south of the extended south kerbline of Ailsa Street West, northwards for a distance of 6 metres	1	Parallel to the kerbline
----	--	---	--------------------------

This is Schedule 13 referred to in the foregoing Order.


A handwritten signature in black ink, appearing to be 'G. G. G. G.', written in a cursive style.

SCHEDULE 14.

On-Street Parking Places for Disabled Persons' Vehicles in  
**KIRKMICHAEL.**

<b>Column 1</b>	<b>Column 2</b>	<b>Column 3</b>	<b>Column 4</b>
Parking Places Reference Number	Areas of roads designated as Parking Places within South Ayrshire in the village of <b>Kirkmichael.</b>	Maximum Number of Parking Places	Special manner of standing in Parking Place
	<i>There are no parking places currently identified for this schedule</i>		

This is Schedule 14 referred to in the foregoing Order.



SCHEDULE 15.

On-Street Parking Places for Disabled Persons' Vehicles in  
**KIRKOSWALD.**

Column 1	Column 2	Column 3	Column 4
Parking Places Reference Number	Areas of roads designated as Parking Places within South Ayrshire in the village of <b>Kirkoswald.</b>	Maximum Number of Parking Places	Special manner of standing in Parking Place
1	That part of the west side of Balvaird Road Kirkoswald near house number 17, which is bounded on the west by the edge of carriageway, which has a width throughout of 2.3 metres or thereby and which extends from a point 34 metres east of the extended west kerblines of C102 Balvaird Road eastwards for a distance of 6.1 metres	1	At right angles to the kerb

This is Schedule 15 referred to in the foregoing Order.



SCHEDULE 16.

On-Street Parking Places for Disabled Persons' Vehicles in  
**LENDALFOOT.**

<b>Column 1</b>	<b>Column 2</b>	<b>Column 3</b>	<b>Column 4</b>
Parking Places Reference Number	Areas of roads designated as Parking Places within South Ayrshire in the village of <b>Lendalfoot.</b>	Maximum Number of Parking Places	Special manner of standing in Parking Place
	<i>There are no parking places currently identified for this schedule</i>		

This is Schedule 16 referred to in the foregoing Order.



To index



SCHEDULE 17.

On-Street Parking Places for Disabled Persons' Vehicles in  
**LOANS.**

<b>Column 1</b>	<b>Column 2</b>	<b>Column 3</b>	<b>Column 4</b>
Parking Places Reference Number	Areas of roads designated as Parking Places within South Ayrshire in the village of <b>Loans</b> .	Maximum Number of Parking Places	Special manner of standing in Parking Place
1	That part of the east side of Crossburn Terrace, Loans, near house number 1, which is bounded on the east by the edge of carriageway, which has a width throughout of 2.3 metres or thereby and which extends from a point 5.1 metres south of the extended south kerblines of Crossburn Drive, southwards for a distance of 5.4 metres	1	Parallel to the kerblines
2	That part of the south side of Crossburn Lane, Loans, near house number 8, which is bounded on the south by the edge of carriageway, which has a width throughout of 2 metres or thereby and which extends from a point 9.2 metres west of the extended west kerblines of Crossburn Terrace, westwards for a distance of 5.7 metres	1	Parallel to the kerblines

This is Schedule 17 referred to in the foregoing Order.



SCHEDULE 18.

On-Street Parking Places for Disabled Persons' Vehicles in  
**MAIDENS.**

Column 1	Column 2	Column 3	Column 4
Parking Places Reference Number	Areas of roads designated as Parking Places within South Ayrshire in the village of <b>Maidens.</b>	Maximum Number of Parking Places	Special manner of standing in Parking Place
1	That part of the north side of Baineshill Drive, Maidens, near house number 16, which is bounded on the north by the edge of carriageway, which has a width throughout of 2.2 metres or thereby and which extends from a point 107 metres west of the extended west kerblines of Turnberry Road, westwards for a distance of 5.4 metres	1	Parallel to the kerblines

This is Schedule 18 referred to in the foregoing Order.



**SCHEDULE 19.**

**On-Street Parking Places for Disabled Persons' Vehicles in  
MAYBOLE.**

<b>Column 1</b>	<b>Column 2</b>	<b>Column 3</b>	<b>Column 4</b>
Parking Places Reference Number	Areas of roads designated as Parking Places within South Ayrshire in the town of <b>Maybole</b> .	Maximum Number of Parking Places	Special manner of standing in Parking Place
1	That part of the west side of Barns Terrace, Maybole, near house number 14, which is bounded on the west by the edge of carriageway, which has a width throughout of 2.5 metres or thereby and which extends from a point 18 metres south of the extended south kerbline of the Barns Street, southwards for a distance of 6.2 metres	1	Parallel to the kerbline
2	That part of the west side of Cairnfield Avenue, Maybole, near house number 33, which is bounded on the west by the edge of carriageway, which has a width throughout of 2.5 metres or thereby and which extends from a point 7.8 metres south of the extended south kerbline of the north entrance to the Cairnfield Avenue car parking area, southwards for a distance of 5 metres	1	At right angles to the kerbline
3	That part of the north side of Cassillis Road, Maybole, near house number 16, which is bounded on the north by the edge of carriageway, which has a width throughout of 2.5 metres or thereby and which extends from a point 145 metres west of the extended west kerbline of the Kirkland Street, westwards for a distance of 6.6 metres	1	Parallel to the kerbline

To [index](#)

4	That part of the east side of Coral Hill, Maybole, near house number 9, which is bounded on the east by the edge of carriageway, which has a width throughout of 2.2 metres or thereby and which extends from a point 10 metres west of the east kerbline of Hutchison Street, southwards for a distance of 5.5 metres	1	Parallel to the kerbline
5	That part of the east side of Crosne Street, Maybole near house number 14C, which is bounded on the east by the edge of carriageway, which has a width throughout of 5 metres or thereby and which extends from a point 5.5 metres north of the extended north kerbline of the Crosne Street, northwards for a distance of 3 metres	1	At right angles to the kerbline
6	That part of the south side of Crosshill Road, Maybole, near house number 18, which is bounded on the south by the edge of carriageway, which has a width throughout of 2.2 metres or thereby and which extends from a point 18 metres west of the extended west kerbline of Drumellan Road, for a distance of 5.5 metres	1	Parallel to the kerbline
7	That part of the east side of Dunlop Terrace, Maybole near house number 38 which is bounded on the east by the edge of carriageway, which has a width throughout of 3.1 metres or thereby and which extends from the north kerbline of the Dunlop Terrace, southwards for a distance of 5.1 metres	1	Parallel to the kerbline
8	That part of the east side of Dunlop Terrace, Maybole, near house number 20, which is bounded on the east by the edge of carriageway, which has a width throughout of 2 metres or thereby and which extends from a point 35 metres south of the north kerbline of the Dunlop Terrace, southwards for a distance of 6 metres	1	Parallel to the kerbline

To index

9	That part of the west side of Glebe Crescent, Maybole, near house number 31 which is bounded on the west by the edge of carriageway, which has a width throughout of 2 metres or thereby and which extends from a point 41 metres north of the north kerblines of the Crosshill Road, northwards for a distance of 5 metres	1	Parallel to the kerblines
10	That part of the west side of Glebe Crescent, Maybole, near house number 19 which is bounded on the west by the edge of carriageway, which has a width throughout of 2 metres or thereby and which extends from a point 117 metres south of the south kerblines of the Cairnfield Avenue, southwards for a distance of 6 metres	1	Parallel to the kerblines
11	That part of the north side of Greenside, Maybole near house number 16, which is bounded on the north by the edge of carriageway, which has a width throughout of 2 metres or thereby and which extends from a point 9.6 metres east of the east kerblines of the Ladyland Road, northwards for a distance of 5 metres	1	Parallel to the kerblines
12	That part of the west side of Greenside, Maybole, near house number 19, which is bounded on the west by the edge of carriageway, which has a width throughout of 2 metres or thereby and which extends from a point 8.5 metres south of the south kerb of Culzean Road, southwards for a distance of 5 metres	1	Parallel to the kerblines
13	That part of the west side of Hicks Avenue, Maybole, near house number 59, which is bounded on the west by the edge of carriageway, which has a width throughout of 2 metres or thereby and which extends from a point 5 metres east of the west kerb of Hicks Avenue, eastwards for a distance of 5 metres	1	Parallel to the kerblines

To [index](#)

14	That part of the south side of Kirkwynd, Maybole, near number 7 High Street, which is bounded on the south by the edge of carriageway, which has a width throughout of 2 metres or thereby and which extends from a point 30 metres east of the east kerb of High Street, eastwards for a distance of 5 metres	1	Parallel to the kerbline
15	That part of the west side of Kirkwynd, Maybole, near house number 26, which is bounded on the west by the edge of carriageway, which has a width throughout of 2 metres or thereby and which extends from a point 57 metres west of the west kerb of Abbott Street, westwards for a distance of 7 metres	1	Parallel to the kerbline
16	That part of the west side of Ladywell Road, Maybole, near house number 12, which is bounded on the west by the edge of carriageway, which has a width throughout of 2 metres or thereby and which extends from a point 12 metres south of the south kerb of John Knox Street, westwards for a distance of 5.6 metres.	1	Parallel to the kerbline
17	That part of the east side of Ladywell Road, Maybole, near house number 31, which is bounded on the east by the edge of carriageway, which has a width throughout of 2 metres or thereby and which extends from a point 16 metres south of the south kerb of Seaton Street, westwards for a distance of 6.6 metres.	1	Parallel to the kerbline
18	That part of the west side of Ladyland Road, Maybole, near house number 6, which is bounded on the west by the edge of carriageway, which has a width throughout of 2 metres or thereby and which extends from a point 25 metres south of the south kerb of Greenside, westwards for a distance of 6 metres	1	Parallel to the kerbline

To index

19	That part of the west side of The Loaning, Maybole, near house number 9, which is bounded on the west by the edge of carriageway, which has a width throughout of 2.2 metres or thereby and which extends from a point 106 metres south of the south kerb of Kirkmichael Road, westwards for a distance of 5.5 metres.	1	Parallel to the kerbline
20	That part of the west side of The Loaning, Maybole, near house number 13, which is bounded on the west by the edge of carriageway, which has a width throughout of 2.2 metres or thereby and which extends from a point 130 metres south of the south kerb of Kirkmichael Road, westwards for a distance of 5.5 metres	1	Parallel to the kerbline
21	That part of the west side of McDowall Terrace, Maybole, near house number 4, which is bounded on the west by the edge of carriageway, which has a width throughout of 2.2 metres or thereby and which extends from a point 60 metres south of the south kerb of Redbrae, for a distance of 4.2 metres.	1	At right angles to the kerbline
22	That part of the south side of Minnoch Crescent, Maybole, near house number 61, which is bounded on the south by the edge of carriageway, which has a width throughout of 2 metres or thereby and which extends from a point 45 metres west of the junction with Gardenrose Path, westwards for a distance of 6 metres.	1	Parallel to the kerbline
23	That part of the south side of Mochrum Avenue, Maybole, near house number 17, which is bounded on the south by the edge of carriageway, which has a width throughout of 2 metres or thereby and which extends from a point 92 metres west of the west kerb of Whitefaulds Avenue, westwards for a distance of 6 metres.	1	Parallel to the kerbline

To [index](#)

24	That part of the west side of Roderick Lawson Terrace, Maybole, near house number 20, which is bounded on the west by the edge of carriageway, which has a width throughout of 2 metres or thereby and which extends from a point 25 metres north of the south kerblines of Roderick Lawson Terrace, northwards for a distance of 6 metres.	1	Parallel to the kerblines
25	That part of the south side of St. Cuthbert's Road, Maybole, near house number 16, which is bounded on the south by the edge of carriageway, which has a width throughout of 2 metres or thereby and which extends from a point 27 metres east of the extended east kerblines of Abbott Street, eastwards for a distance of 6 metres.	1	Parallel to the kerblines
26	That part of the north side of Whitehall Court, Maybole, near house number 4, which is bounded on the north by the edge of carriageway, which has a width throughout of 5 metres or thereby and which extends from a point 34.6 metres east of the extended east kerblines of Whitehall, eastwards for a distance of 3.7 metres.	1	At an angle to the kerblines
27	That part of the north side of Whitehall Court, Maybole, near house number 9, which is bounded on the north by the edge of carriageway, which has a width throughout of 5 metres or thereby and which extends from a point 38.4 metres east of the extended east kerblines of Whitehall, eastwards for a distance of 3.7 metres	1	At an angle to the kerblines
28	That part of the south side of Whitehall Court, Maybole, near house number 21, which is bounded on the south by the edge of carriageway, which has a width throughout of 2 metres or thereby and which extends from a point 38.4 metres east of the extended east kerblines of Whitehall, eastwards for a distance of 5.7 metres	1	Parallel to the kerblines

To index



SCHEDULE 20.

On-Street Parking Places for Disabled Persons' Vehicles in  
**MINISHANT.**

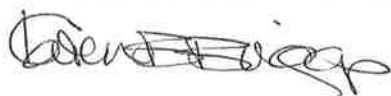
<b>Column 1</b>	<b>Column 2</b>	<b>Column 3</b>	<b>Column 4</b>
Parking Places Reference Number	Areas of roads designated as Parking Places within South Ayrshire in the village of <b>Minishant</b>	Maximum Number of Parking Places	Special manner of standing in Parking Place
1	That part of the west side of Monkwood Crescent, Minishant, near house number 15, which is bounded on the west by the edge of carriageway, which has a width throughout of 2.2 metres or thereby and which extends from a point 35 metres south of the north kerbline of Monkwood Crescent, southwards for a distance of 5.4 metres.	1	Parallel to the kerbline
2	That part of the north side of Main Street, Minishant, near house number 34, which is bounded on the north by the edge of carriageway, which has a width throughout of 2.7 metres or thereby and which extends from a point 189 metres north of the north kerbline of Mure Place, eastwards for a distance of 6.8 metres.	1	Parallel to the kerbline

This is Schedule 20 referred to in the foregoing Order



29	That part of the west side of Whitehall, Maybole, near house number 36, which is bounded on the west by the edge of carriageway, which has a width throughout of 2 metres or thereby and which extends from a point 58 metres north of the extended north kerblines of Whitehall Court, northwards for a distance of 5.7 metres	1	Parallel to the kerblines
30	That part of the east side of Whitefaulds Avenue, Maybole, near house number 54, which is bounded on the east by the edge of carriageway, which has a width throughout of 2 metres or thereby and which extends from a point 58 metres south of the extended south kerblines of Academy Quadrant, southwards for a distance of 6.7 metres	1	Parallel to the kerblines

This is Schedule 19 referred to in the foregoing Order.



SCHEDULE 21.

On-Street Parking Places for Disabled Persons' Vehicles in  
**MONKTON.**

<b>Column 1</b>	<b>Column 2</b>	<b>Column 3</b>	<b>Column 4</b>
Parking Places Reference Number	Areas of roads designated as Parking Places within South Ayrshire in the village of <b>Monkton.</b>	Maximum Number of Parking Places	Special manner of standing in Parking Place
1	That part of the east side of Main Street, Monkton, near house number 82, which is bounded on the east by the edge of carriageway, which has a width throughout of 2.1 metres or thereby and which extends from a point 126 metres north of the north kerblines of Coronation Street, northwards for a distance of 6.2 metres	1	At right angles to the kerb

This is Schedule 21 referred to in the foregoing Order



SCHEDULE 22.

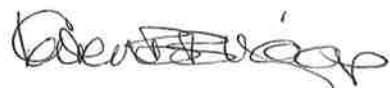
On-Street Parking Places for Disabled Persons' Vehicles in  
**MOSSBLOWN.**

<b>Column 1</b>	<b>Column 2</b>	<b>Column 3</b>	<b>Column 4</b>
Parking Places Reference Number	Areas of roads designated as Parking Places within South Ayrshire in the village of <b>Mossblown.</b>	Maximum Number of Parking Places	Special manner of standing in Parking Place
1	That part of the north side of Arcon Avenue, Mossblown near house number 14, which is bounded on the north by the edge of carriageway, which has a width throughout of 2.2 metres or thereby and which extends from a point 19 metres east of the extended east kerbline of Arcon Court, eastwards for a distance of 8 metres	1	Parallel to the kerb
2	That part of the north side of Arcon Court, Mossblown near house number 5, which is bounded on the north by the edge of carriageway, which has a width throughout of 2.5 metres or thereby and which extends from a point 33 metres east of the extended east kerbline of Arcon Court, eastwards for a distance of 4.7 metres	1	At right angles to the kerb
3	That part of the south side of Mauchline Road, Mossblown near house number 26, which is bounded on the south by the edge of carriageway, which has a width throughout of 2.2 metres or thereby and which extends from a point 25 metres west of the extended west kerbline of Station Road, westwards for a distance of 5.6 metres.	1	Parallel to the kerb
4	That part of the south side of Drumley Drive, Mossblown near house number 41, which is bounded on the south by the edge of carriageway, which has a width throughout of 2.2 metres or thereby and which extends from a point 67 metres west of the junction with Drumley Avenue, westwards for a distance of 5.6 metres	1	Parallel to the kerb

To [index](#)

5	That part of the south side of Southside Avenue, Mossblown near house number 56, which is bounded on the south by the edge of carriageway, which has a width throughout of 2 metres or thereby and which extends from a point 16 metres west of the extended west kerb of Osbourne Avenue, westwards for a distance of 6.8 metres	1	Parallel to the kerb
---	---	---	----------------------

This is Schedule 22 referred to in the foregoing Order




SCHEDULE 23.

On-Street Parking Places for Disabled Persons' Vehicles in  
**OLD DAILLY.**

<b>Column 1</b>	<b>Column 2</b>	<b>Column 3</b>	<b>Column 4</b>
Parking Places Reference Number	Areas of roads designated as Parking Places within South Ayrshire in the village of <b>Old Dailly.</b>	Maximum Number of Parking Places	Special manner of standing in Parking Place
	<i>There are no parking places currently identified for this schedule</i>		

This is Schedule 23 referred to in the foregoing Order.



SCHEDULE 24.

On-Street Parking Places for Disabled Persons' Vehicles in  
**PINMORE.**

<b>Column 1</b>	<b>Column 2</b>	<b>Column 3</b>	<b>Column 4</b>
Parking Places Reference Number	Areas of roads designated as Parking Places within South Ayrshire in the village of <b>Pinmore.</b>	Maximum Number of Parking Places	Special manner of standing in Parking Place
	<i>There are no parking places currently identified for this schedule</i>		

This is Schedule 24 referred to in the foregoing Order.



SCHEDULE 25.

On-Street Parking Places for Disabled Persons' Vehicles in  
**PINWHERRY.**

<b>Column 1</b>	<b>Column 2</b>	<b>Column 3</b>	<b>Column 4</b>
Parking Places Reference Number	Areas of roads designated as Parking Places within South Ayrshire in the village of <b>Pinwherry.</b>	Maximum Number of Parking Places	Special manner of standing in Parking Place
	<i>There are no parking places currently identified for this schedule</i>		

This is Schedule 25 referred to in the foregoing Order





**SCHEDULE 26.**

**On-Street Parking Places for Disabled Persons' Vehicles in  
PRESTWICK**

<b>Column 1</b>	<b>Column 2</b>	<b>Column 3</b>	<b>Column 4</b>
Parking Places Reference Number	Areas of roads designated as Parking Places within South Ayrshire in the town of <b>Prestwick</b> .	Maximum Number of Parking Places	Special manner of standing in Parking Place
1	That part of the east side of Adamton Road, Prestwick near house number 231 which is bounded on the north by the edge of carriageway, which has a width throughout of 2 metres or thereby and which extends from point 42 metres north of the extended north kerblines of Waterloo Road for a distance of 6.6 metres	1	Parallel to the kerb
2	That part of the west side of Afton Avenue, Prestwick near house number 14, which is bounded on the west by the edge of carriageway, which has a width throughout of 2.7 metres or thereby and which extends from a point 45 metres north of the extended north kerblines of Doon Avenue, westwards for a distance of 6.6 metres	1	Parallel to the kerb
3	That part of the south side of Annfield Road, Prestwick near house number 19, which is bounded on the south by the edge of carriageway, which has a width throughout of 2 metres or thereby and which extends from a point 9 metres west of the extended west kerblines of Annfield Terrace, westwards for a distance of 5.6 metres	1	Parallel to the kerb
4	That part of the south side of Arran Park, Prestwick near house number 7 Kildonnan House, which is bounded on the north by the edge of carriageway, which has a width throughout of 2.5 metres or thereby and which extends from a point opposite the extended east kerblines of Woodpark for a distance of 5 metres	1	At right angles to the kerb
5	That part of the south side of Arran Park, Prestwick near house number 2 Kildonnan House, which is bounded on the north by the edge of carriageway, which has a width throughout of 2.5 metres or thereby and which extends from a point opposite the extended west kerblines of Woodpark for a distance of 5 metres	1	At right angles to the kerb

To [index](#)

6	That part of the south side of Arran Park, Prestwick near house number 7 Corrie House, which is bounded on the north by the edge of carriageway, which has a width throughout of 2.5 metres or thereby and which extends from a point 64 metres or thereby east of the extended west kerbline of Woodpark for a distance of 5 metres	1	At right angles to the kerb
7 - 10	That part of the west side of Ardfin Court, Prestwick near house number 1, which is bounded on the west by the edge of carriageway, which has a width throughout of 5 metres or thereby and which extends from a point 25 metres north of the extended north kerbline of Ardfin Road, northwards for a distance of 12.4 metres	4	At right angles to the kerb
11	That part of the North side of Bank Street, Prestwick near house number 6, which is bounded on the west by the edge of carriageway, which has a width throughout of 2 metres or thereby and which extends from a point 25 metres west of the extended west kerbline of Midton Road, westwards for a distance of 6.8 metres	1	Parallel to the kerb
12,13	That part of the south side of Bellevue Crescent, Prestwick near house numbers 11 and 12, which is bounded on the south by the edge of carriageway, which has a width throughout of 2.1 metres or thereby and which extends from a point 21 metres or thereby west of the extended west kerbline of Bellevue Crescent, for a distance of 13.2 metres	2	Parallel to the kerb
14	That part of the southeast kerb of Benmore, Prestwick near to house number 5 Afton Avenue, which is bounded on the southeast side by the edge of carriageway, which has a width throughout of 2.7 metres and which extends eastwards for a distance of 6.6 metres	1	At right angles to the kerb
15	That part of the west side of Blackford Crescent, Prestwick, which is bounded on the west by the edge of carriageway, which has a width throughout of 5.5 metres or thereby and which extends from the south and west kerbline of Blackford Crescent, westwards for a distance of 3 metres	1	At right angles to the kerb

To index

16	That part of the west side of Blackford Crescent, Prestwick, which is bounded on the west by the edge of carriageway, which has a width throughout of 5.5 metres or thereby and which extends from a point 6 metres north of the south kerblines of Blackford Crescent, westwards for a distance of 3 metres	1	At right angles to the kerb
17	That part of the east side of Blackford Crescent, Prestwick near house number 2, which is bounded on the east by the edge of carriageway, which has a width throughout of 2.2 metres or thereby and which extends from a point 8.5 metres north of the extended north kerblines of Langcroft Road for a distance of 5.5 metres	1	Parallel to the kerb
18, 19	That part of the west side of Blackford Crescent, Prestwick near house numbers 48 and 50, which is bounded on the west by the edge of carriageway, which has a width throughout of 2.2 metres or thereby and which extends from a point 57 metres north of the extended north kerblines of Langcroft Road for a distance of 13.5 metres	2	Parallel to the kerb
20	That part of the north side of Burgh Road adjacent to Queens Care Home, 34 Ardayre Road, Prestwick which is bounded on the north by the edge of carriageway, which has a width throughout of 2.7 metres or thereby and which extends from a point 62 metres or thereby west of the extended west kerblines of Ardayre Road, westwards for a distance of 8 metres	1	Parallel to the kerb
21	That part of the north side of Clune Drive, Prestwick near to house no 26 which is bounded on the north by the edge of carriageway, which has a width throughout of 2.1 metres or thereby and which extends from a point 70 metres or thereby east of the extended east kerblines of Ferguson Avenue, westwards for a distance of 6.2 metres	1	Parallel to the kerb
22	That part of the north side of Crandleyhill Road, Prestwick near house number 21, which is bounded on the west by the edge of carriageway, which has a width throughout of 2.2 metres or thereby and which extends from a point 33 metres east of the extended east kerblines of Blane Avenue, westwards for a distance of 5.5 metres	1	Parallel to the kerb

To [index](#)

23	That part of the south side of Creran Court, Prestwick near house number 13, which is bounded on the south by the edge of carriageway, which has a width throughout of 5.2 metres or thereby and which extends from a point 35 metres east of the extended east kerblines of Carradale Drive, eastwards for a distance of 2.5 metres	1	At right angles to the kerb
24	That part of the south side of Crofthead Road, Prestwick near house number 32, which is bounded on the south by the edge of carriageway, which has a width throughout of 2.2 metres or thereby and which extends from a point 22 metres west of the extended west kerblines of Caerlaverock Road, westwards for a distance of 5.3 metres	1	Parallel to the kerb
25	That part of the west side of Fernbank, Prestwick near house number 1, which is bounded on the west by the edge of carriageway, which has a width throughout of 3 metres or thereby and which extends from the joint of the north and west kerbs of Fernbank, eastwards for a distance of 6 metres	1	At right angles to the kerb
26, 27	That part of the east side of Fernbank, Prestwick near house number 5, which is bounded on the east by the edge of carriageway, which has a width throughout of 5.2 metres or thereby and which extends from a point 36 metres south of the extended south kerblines of Waterloo Road, southwards for a distance of 6 metres	2	At right angles to the kerb
28	That part of the east side of Fernbank, Prestwick near house number 10, which is bounded on the east by the edge of carriageway, which has a width throughout of 2. metres or thereby and which extends from a point 81metres south of the extended south kerblines of Waterloo Road for a distance of 6 metres	1	At right angles to the kerb
29	That part of the south side of Fernbank, Prestwick near house number 14, which is bounded on the south by the edge of carriageway, which has a width throughout of 2.5 metres or thereby and which extends from a point adjacent to the south and west kerbs of Fernbank, eastwards for a distance of 6 metres	1	Parallel to the kerb

To [index](#)

30	That part of the south side of Fernbank, Prestwick near house number 16, which is bounded on the south by the edge of carriageway, which has a width throughout of 2.5 metres or thereby and which extends from a point adjacent to the south and east kerbs of Fernbank, eastwards for a distance of 7 metres	1	Parallel to the kerb
31	That part of the north side of Gardiner Street, Prestwick near house number 21, which is bounded on the north by the edge of carriageway, which has a width throughout of 2 metres or thereby and which extends from a point 12 metres west of the extended west kerblines of Caerlaverock Road, westwards for a distance of 6 metres	1	Parallel to the kerb
32	That part of the north side of Gardiner Street, Prestwick near house number 9, which is bounded on the north by the edge of carriageway, which has a width throughout of 2 metres or thereby and which extends from a point 67 metres west of the extended west kerblines of Caerlaverock Road, westwards for a distance of 6 metres	1	Parallel to the kerb
33	That part of the north side of Langcroft Avenue, Prestwick near house number 47, which is bounded on the north by the edge of carriageway, which has a width throughout of 2.2 metres or thereby and which extends from a point 135 metres east of the extended east kerblines of Blackford Crescent for a distance of 6 metres	1	At right angles to the kerb
34	That part of the north side of Links Road, Prestwick, which is bounded on the north by the edge of carriageway, which has a width throughout of 2.2 metres and which extends from a point 62 metres or thereby west of the extended west kerblines of the Malcolm Sargent access road for a distance of 6 metres	1	Parallel to the kerb
35	That part of the north side of Lugar Crescent, Prestwick near house number 9, which is bounded on the north by the edge of carriageway, which has a width throughout of 2.1 metres or thereby and which extends from a point 25 metres west of the northwest kerblines of Lugar Crescent, westwards for a distance of 5.5 metres	1	Parallel to the kerb

To [index](#)

36	That part of the north side of Lugar Crescent, Prestwick near house number 8, which is bounded on the north by the edge of carriageway, which has a width throughout of 2.1 metres or thereby and which extends from a point 16 metres west of the northwest kerblines of Lugar Crescent, westwards for a distance of 5.5 metres	1	Parallel to the kerb
37	That part of the north side of Manson Avenue, Prestwick near house number 34, which is bounded on the north by the edge of carriageway, which has a width throughout of 2.2 metres or thereby and which extends from a point 132 metres west of the extended west kerblines of Shaw Road for a distance of 6 metres	1	Parallel to the kerb
38	That part of the west side of Midton Road, Prestwick near house number 24, which is bounded on the west by the edge of carriageway, which has a width throughout of 2 metres or thereby and which extends from a point 29 metres north of the extended north kerblines of Cochrane Place, northwards for a distance of 5 metres	1	Parallel to the kerb
39	That part of the south side of Newdykes Road, Prestwick near house number 20, which is bounded on the south by the edge of carriageway, which has a width throughout of 2.2 metres or thereby and which extends from a point 1 metre east of the west boundary of Prestwick Academy, eastwards for a distance of 5.6 metres	1	Parallel to the kerb
40	That part of the south side of Pleasantfield Road, Prestwick near house number 9, which is bounded on the north by the edge of carriageway, which has a width throughout of 2 metres or thereby and which extends from a point 6.5 metres west of the extended east kerblines of Bellrock Avenue, westwards for a distance of 5 metres	1	Parallel to the kerb

To index

41	That part of the south side of Pleasantfield Road, Prestwick near house number 15, which is bounded on the north by the edge of carriageway, which has a width throughout of 2 metres or thereby and which extends from a point 28 metres west of the extended east kerbline of Bellrock Avenue, westwards for a distance of 4.4 metres	1	Parallel to the kerb
42	That part of the south side of Pleasantfield Road, Prestwick near house number 17, which is bounded on the south by the edge of carriageway, which has a width throughout of 2 metres or thereby and which extends from a point 13 metres west of the extended west kerbline of Oswald Road for a distance of 6.6 metres or thereby.	1	Parallel to the kerb
43	That part of the west side of St Andrews Avenue, Prestwick near house number 30, which is bounded on the north by the edge of carriageway, which has a width throughout of 1.9 metres or thereby and which extends from a point 24 metres north of the extended north kerbline of Auchincruive Ave, northwards for a distance of 5.6 metres	1	Parallel to the kerb
44	That part of the north side of St Quivox Road, Prestwick near house number 13, which is bounded on the north by the edge of carriageway, which has a width throughout of 2.2 metres or thereby and which extends from a point 30 metres east of the extended east kerbline of Leslie Terrace, westwards for a distance of 5.5 metres	1	Parallel to the kerb
45	That part of the north side of St Quivox Road, Prestwick near house number 19, which is bounded on the north by the edge of carriageway, which has a width throughout of 2.2 metres or thereby and which extends from a point 60 metres east of the extended east kerbline of Leslie Terrace, westwards for a distance of 5.5 metres	1	Parallel to the kerb
46	That part of the east side of Wellington Street, Prestwick near house number 5, which is bounded on the north by the edge of carriageway, which has a width throughout of 2.3 metres or thereby and which extends from a point 50 metres south of the extended south kerbline of Waterloo Road, westwards for a distance of 5.6 metres	1	Parallel to the kerb

47	That part of the east side of Wellington Street, Prestwick near house number 13, which is bounded on the north by the edge of carriageway, which has a width throughout of 2.3 metres or thereby and which extends from a point 74 metres south of the extended south kerblines of Waterloo Road, westwards for a distance of 5.6 metres	1	Parallel to the kerb
48	That part of the east side of Whitehall Avenue, Prestwick near house number 38, Briarhill Road, which is bounded on the east by the edge of carriageway, which has a width throughout of 2 metres or thereby and which extends from a point 24 metres south of the extended south kerblines of Briarhill Road for a distance of 6.6 metres.	1	Parallel to the kerb

This is Schedule 26 referred to in the foregoing Order





SCHEDULE 27.

On-Street Parking Places for Disabled Persons' Vehicles in  
**STRAITON.**

<b>Column 1</b>	<b>Column 2</b>	<b>Column 3</b>	<b>Column 4</b>
Parking Places Reference Number	Areas of roads designated as Parking Places within South Ayrshire in the village of <b>Straiton</b> .	Maximum Number of Parking Places	Special manner of standing in Parking Place
	<i>There are no parking places currently identified for this schedule</i>		

This is Schedule 27 referred to in the foregoing Order



SCHEDULE 28.


On-Street Parking Places for Disabled Persons' Vehicles in  
**SYMINGTON.**

<b>Column 1</b>	<b>Column 2</b>	<b>Column 3</b>	<b>Column 4</b>
Parking Places Reference Number	Areas of roads designated as Parking Places within South Ayrshire in the village of <b>Symington.</b>	Maximum Number of Parking Places	Special manner of standing in Parking Place
1	That part of the southwest side of Brewlands Crescent, Symington near house number 7, which is bounded on the north by the edge of carriageway, which has a width throughout of 2.5 metres or thereby and which extends from a point 53 metres north of the northeast kerbline of Brewlands Road north-eastwards for a distance of 6 metres.	1	At right angles to the kerb
2	That part of the northwest side of Brewlands Drive, Symington near house number 78, which is bounded on the northwest by the edge of carriageway, which has a width throughout of 2.2 metres or thereby and which extends from a point opposite the northeast kerbline of Brewlands Drive north-eastwards for a distance of 6 metres	1	Parallel to the kerb
3	That part of the east side of Brewlands Drive, Symington near house number 42, which is bounded on the east by the edge of carriageway, which has a width throughout of 2.2 metres or thereby and which extends from a point 28 metres north of the extended north kerbline of Dankeith Road, westwards for a distance of 5.5 metres	1	Parallel to the kerb
4	That part of the east side of Brewlands Drive, Symington near house number 50, which is bounded on the east by the edge of carriageway, which has a width throughout of 2.2 metres or thereby and which extends from a point 57 metres north of the extended north kerbline of Dankeith Road, westwards for a distance of 8.9 metres	1	Parallel to the kerb
5	That part of the west side of Dankeith Drive, Symington near house number 8, which is bounded on the west by the edge of carriageway, which has a width throughout of 2.5 metres or thereby and which extends from a point 60 metres east of the extended west kerbline of Brewlands Drive, eastwards for a distance of 5.5 metres.	1	At right angles to the kerb

To index

6	That part of the north kerb of Loudoun Place, Symington near house number 7 Merrick Place which is bounded on the north by the edge of carriageway, which has a width throughout of 2.9 metres or thereby and which extends southwards for a distance of 5.2 metres	1	At right angles to the kerb
---	---	---	-----------------------------

This is Schedule 28 referred to in the foregoing Order.



**SCHEDULE 29.**

**On-Street Parking Places for Disabled Persons' Vehicles in  
TARBOLTON.**

<b>Column 1</b>	<b>Column 2</b>	<b>Column 3</b>	<b>Column 4</b>
Parking Places Reference Number	Areas of roads designated as Parking Places within South Ayrshire in the village of <b>Tarbolton</b> .	Maximum Number of Parking Places	Special manner of standing in Parking Place
1	That part of the west side of Back Street, Tarbolton near house number 30, which is bounded on the west by the edge of carriageway, which has a width throughout of 2.2 metres or thereby and which extends from a point 25 metres north of the extended north kerbline of James Street, northwards for a distance of 5.5 metres	1	Parallel to the kerb
2	That part of the west side of Craigie View, Tarbolton near house number 28, which is bounded on the west by the edge of carriageway, which has a width throughout of 2 metres or thereby and which extends from a point 10 metres north of the extended north kerbline of Fail Avenue, northwards for a distance of 5.5 metres	1	Parallel to the kerb
3	That part of the west side of Gallowhill Avenue, Tarbolton near house number 32, which is bounded on the west by the edge of carriageway, which has a width throughout of 2.2 metres or thereby and which extends from a point 100 metres south of the extended south kerbline of Westport, northwards for a distance of 5.5 metres	1	Parallel to the kerb
4	That part of the north side of McLeod Court, Tarbolton near house number 6, which is bounded on the north by the edge of carriageway, which has a width throughout of 5 metres or thereby and which extends from a point 34 metres west of the extended west kerbline of Montgomerie Street, northwards for a distance of 2.4 metres	1	At right angles to the kerb

To [index](#)

5	That part of the north side of McLeod Court, Tarbolton near house number 2, which is bounded on the north by the edge of carriageway, which has a width throughout of 5 metres or thereby and which extends from a point 7 metres west of the extended west kerbline of Montgomerie Street, northwards for a distance of 2.4 metres	1	Parallel to the kerb
6	That part of the south side of Smithfield Crescent, Tarbolton near house number 10, which is bounded on the south by the edge of carriageway, which has a width throughout of 2.2 metres or thereby and which extends from a point 80 metres north and east of the extended north kerbline of Smithfield Crescent, northwards for a distance of 5.5 metres	1	Parallel to the kerb

This is Schedule 29 referred to in the foregoing Order



To index

SCHEDULE 30.

On-Street Parking Places for Disabled Persons' Vehicles in  
**TROON.**

<b>Column 1</b>	<b>Column 2</b>	<b>Column 3</b>	<b>Column 4</b>
Parking Places Reference Number	Areas of roads designated as Parking Places within South Ayrshire in the town of <b>Troon</b> .	Maximum Number of Parking Places	Special manner of standing in Parking Place
1, 2	That part of the south side of Academy Street, Troon, near the Walker Hall, which is bounded on the south by the edge of carriageway, which has a width throughout of 5 metres or thereby and which extends from a point 14 metres west of the extended west kerblines of Ayr Street, westwards for a distance of 7 metres.	2	At right angles to the kerblines
3	That part of the north side of Academy Street, Troon, near house numbers 9-13, which is bounded on the north by the edge of carriageway, which has a width throughout of 2.7 metres or thereby and which extends from a point 39.6 metres east of the extended east kerblines of Ayr Street, eastwards for a distance of 8 metres.	1	Parallel to the kerblines
4, 5, 6	That part of the south side of Academy Street, Troon, near Academy Court, which is bounded on the south by the edge of carriageway, which has a width throughout of 2.7 metres or thereby and which extends from a point 66.3 metres west of the extended west kerblines of Barassie Street, westwards for a distance of 18 metres.	3	Parallel to the kerblines
7	That part of the west side of Ayr Street Troon near Troon Old Parish Church, which is bounded on the west by the edge of carriageway, which has a width throughout of 2.2 metres or thereby and which extends from a point 52 metres north of the extended north kerblines of Academy Street northwards for a distance of 7.1 metres.	1	Parallel to the kerb

To index

8	That part of the north side of Bank Street Troon near house number 14, which is bounded on the north by the edge of carriageway, which has a width throughout of 2.2 metres or thereby and which extends from a point 30 metres east of the extended east kerblines of Bank Street eastwards for a distance of 7.4 metres.	1	Parallel to the kerb
9	That part of the south side of Bradan Road, Troon, near house number 66D, which is bounded on the south by the edge of carriageway, which has a width throughout of 2 metres or thereby and which extends from a point 96 metres west of the extended west kerblines of Bank Street, westwards for a distance of 6 metres	1	Parallel to the kerblines
10	That part of the south side of Bradan Road, Troon, near house number 68A, which is bounded on the south by the edge of carriageway, which has a width throughout of 2 metres or thereby and which extends from a point 103.9 metres west of the extended west kerblines of Bank Street, westwards for a distance of 6 metres.	1	Parallel to the kerblines
11	That part of the south side of Cavendish Place, Troon, near house number 14, which is bounded on the south by the edge of carriageway, which has a width throughout of 2.3 metres or thereby and which extends from a point 22 metres south of the extended southwest kerblines of Cavendish Place, westwards for a distance of 4 metres.	1	At an angle to the kerb
12	That part of the west side of Cherry Lane Troon near house number 2A, which is bounded on the west by the edge of carriageway, which has a width throughout of 2.2 metres or thereby and which extends from a point 41 metres south of the extended north kerblines of Cherry Lane southwards for a distance of 6 metres.	1	Parallel to the kerb

To index

13	That part of the northeast side of Dallas Court opposite house number 3, which is bordered on the northeast by the edge of carriageway and which extends from a point 15 metres northwest of the extended northeast kerblines of Dallas Place north eastwards for a distance of 5.0metres	1	At right angles to the kerb
14	That part of the east side of Donald Crescent, Troon, near house number 25 which is bounded on the east by the edge of carriageway, which has a width throughout of 2.2 metres or thereby and which extends from a point 95 metres east of the extended east kerblines of Logan Drive, eastwards for a distance of 5.5 metres	1	Parallel to the kerblines
15	That part of the north side of Gillies Street Troon near house number 23B, which is bounded on the north by the edge of carriageway, which has a width throughout of 2 metres or thereby and which extends from a point 129 metres south of the extended west kerblines of Logan Drive westwards for a distance of 6.3 metres.	1	Parallel to the kerb
16	That part of the south side of Harbour Road, Troon, near house number 19B, which is bounded on the south by the edge of carriageway, which has a width throughout of 2.2 metres or thereby and which extends from a point 16 metres west of the extended west kerblines of Ailsa Road, westwards for a distance of 5.5 metres	1	Parallel to the kerb
17	That part of the east side of Hawthorn Place, Troon, near house number 24, which is bounded on the east by the edge of carriageway, which has a width throughout of 2.5 metres or thereby and which extends from a point 27.7 metres south of the extended south kerblines of Rowan Place southwards for a distance of 5 metres	1	Parallel to the kerblines



18	That part of the north side of Kennedy Road, Troon, near house number 20, which is bounded on the north by the edge of carriageway, which has a width throughout of 2 metres or thereby and which extends from a point 100.5 metres east of the extended east kerblines of Titchfield Road, eastwards for a distance of 7 metres	1	Parallel to the kerblines
19	That part of the east side of Logan Drive, Troon, near house number 18, which is bounded on the east by the edge of carriageway, which has a width throughout of 2.4 metres or thereby and which extends from a point 4.4 metres south of the extended north kerblines of Gillies Street, eastwards for a distance of 7 metres	1	Parallel to the kerblines
20	That part of the east side of Logan Drive, Troon, near house number 68, which is bounded on the east by the edge of carriageway, which has a width throughout of 2.4 metres or thereby and which extends from a point 15 metres south of the extended south kerblines of Marr Drive, eastwards for a distance of 8 metres.	1	Parallel to the kerblines
21	That part of the east side of Logan Drive, Troon, near house number 36, which is bounded on the east by the edge of carriageway, which has a width throughout of 2.4 metres or thereby and which extends from a point 47.6 metres north of the extended north kerblines of Gillies Street, eastwards for a distance of 7 metres.	1	Parallel to the kerblines
22	That part of the west side of Logan Drive Troon near house number 71, which is bounded on the west by the edge of carriageway, which has a width throughout of 2.3 metres or thereby and which extends from a point 28 metres south of the extended south kerblines of Marr Drive westwards for a distance of 6 metres.	1	Parallel to the kerb

To [index](#)

23	That part of the east side of Logan Drive, Troon, near house number 22, which is bounded on the east by the edge of carriageway, which has a width throughout of 2.2 metres or thereby and which extends from a point 101 metres south of the extended south kerblines of Brown Avenue, eastwards for a distance of 6.6 metres.	1	Parallel to the kerb
24	That part of the east side of North Shore Lane, Troon, near house number 20, which is bounded on the east by the edge of carriageway, which has a width throughout of 3 metres or thereby and which extends from a point 74 metres north of the extended north kerblines of North Shore Lane, eastwards for a distance of 5 metres	1	At right angles to the kerb
25-29	That part of the north side of Sandhill Gardens, Troon, between house numbers 4 & 6, which are bounded on the north by the edge of carriageway, which has a width throughout of 2 metres or thereby and which extends from a point 34 metres west of the extended west kerblines of Central Avenue, westwards for a distance of 16 metres	3	Parallel to the kerblines
30, 31	That part of the east side of Sandhill Gardens, Troon, near house numbers 14 & 16 which are bounded on the east by the edge of carriageway, which has a width throughout of 2 metres or thereby and which extends from a point 29.5 metres north of the extended north kerblines of the first part of Sandhill Gardens, westwards for a distance of 12 metres	2	Parallel to the kerblines
32-35	That part of the north side of St Meddans Street which is bounded on the north by the edge of carriageway, which has a width throughout of 2.5 metres or thereby and which extends from a point 18 metres west of the extended west kerblines of South Beach for a distance of 24 metres.	4	Parallel to the kerblines

To index

36	That part of the west side of Titchfield Road, Troon, near house number 13, which is bounded on the west by the edge of carriageway, which has a width throughout of 2.2 metres or thereby and which extends from a point 100 metres north of the extended north kerblines of Bank Street, northwards for a distance of 6 metres.	1	Parallel to the kerblines
37	That part of the west side of Titchfield Road, Troon, near house number 67D, which is bounded on the west by the edge of carriageway, which has a width throughout of 2.2 metres or thereby and which extends from a point 19.4 metres north of the extended north kerblines of Ailsa Road, northwards for a distance of 6 metres.	1	Parallel to the kerblines
38	That part of the east side of Titchfield Road, Troon, near house number 2, which is bounded on the east by the edge of carriageway, which has a width throughout of 2.2 metres or thereby and which extends from a point 25.5 metres north of the extended north kerblines of Bank Street, northwards for a distance of 6 metres.	1	Parallel to the kerblines
39	That part of the south side of Walker Avenue Troon near house number 136A, which is bounded on the south by the edge of carriageway, which has a width throughout of 2.2 metres or thereby and which extends from a point 13 metres east of the extended east kerblines of Burnfoot Avenue southwards for a distance of 6 metres.	1	Parallel to the kerb
40	That part of the south side of Welbeck Crescent, Troon, near house number 40A Titchfield Road, which is bounded on the south by the edge of carriageway, which has a width throughout of 2.2 metres or thereby and which extends from a point 19.1 metres east of the extended east kerblines of the Titchfield Road, eastwards for a distance of 6 metres	1	Parallel to the kerblines

To [index](#)

41	That part of the north side of Welbeck Crescent, Troon, near house number 58A which is bounded on the north by the edge of carriageway, which has a width throughout of 2 metres or thereby and which extends from a point 29.5 metres east of the extended east kerbline of the Bank Street, eastwards for a distance of 6 metres.	1	Parallel to the kerbline
42	That part of the west side of West Crescent Troon near house number 49, which is bounded on the west by the edge of carriageway, which has a width throughout of 5.6 metres or thereby and which extends from a point 91 metres south of the extended south kerbline of Merrick Avenue southwards for a distance of 2.5 metres.	1	At right angles to the kerb

This is Schedule 30 referred to in the foregoing Order



SCHEDULE 31.

On-Street Parking Places for Disabled Persons' Vehicles in  
**TURNBERRY**

<b>Column 1</b>	<b>Column 2</b>	<b>Column 3</b>	<b>Column 4</b>
Parking Places Reference Number	Areas of roads designated as Parking Places within South Ayrshire in the village of <b>Turnberry</b> .	Maximum Number of Parking Places	Special manner of standing in Parking Place
	<i>There are no parking places currently identified for this schedule</i>		

This is Schedule 31 referred to in the foregoing Order



SCHEDULE 32.

Order to be revoked

Name of Order	Extent of Revocation
South Ayrshire Council (Disabled Persons' Parking Places,) Order 2014.	Revoke in Full

This is Schedule 32 referred to in the foregoing Order.



To index